

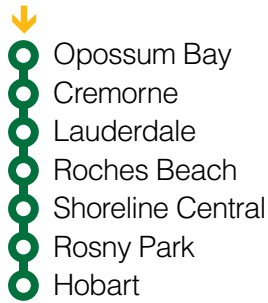


Look for bus numbers

638
640
642
643
644
646
648

Opossum Bay to Hobart

Buses operate linking:



See back for detailed route descriptions

Effective 16 August 2010



Bus Route Descriptions

638 Opossum Bay to Hobart via Lauderdale, Roches Beach & Shoreline Central. Service operates Monday–Saturday.

640 Opossum Bay to Hobart via Lauderdale & Shoreline Central. Service operates Monday–Saturday.

642 Opossum Bay to Hobart via Shoreline Central. Service operates Monday–Friday.

643 Shoreline Central to Opossum Bay. Service operates Monday–Friday.

644 Hobart to Gellibrand Drive via Shoreline Central, Roches Beach & Lauderdale. Service operates Monday–Friday.

646 Hobart to Gellibrand Drive via Shoreline Central, Roches Beach, Lauderdale & Clifton Beach. Service operates Monday–Friday.

648 Hobart to Opossum Bay via Shoreline Central & Lauderdale. Service operates Monday–Friday.



For timetables, maps, fares and tickets call the Information Hotline

13 22 01

or visit

www.metrotas.com.au

PO Box 61, Moonah TAS 7009

TG10509 | Version 1 | 16 August 2010

Welcome Aboard Metro

This timetable details the bus services operated by **Metro** in the areas listed on the cover.

Our bus services will enable you to go shopping, to work, to school or to social events, quickly and comfortably.

At the bus stop please ensure you "hail" the bus driver of the bus you wish to catch and where possible tender the correct fare.

Please move to the back of the bus and make the seats in the front rows of the bus available for elderly or less able passengers.

Copies of timetables and other information about services we operate are available on board our buses, by calling **13 22 01** or by visiting www.metrotas.com.au.

How to use this timetable

- Using the route map provided, find the two timing points you are located between.
- Locate these two timing points on the timetables.
- Your bus is scheduled to arrive between the times shown for these points. For example, if your bus stop is situated between timing points **A** and **B** on the map, then the bus is scheduled to arrive between the time listed for **A** and the time listed for **B**.

Metro Tickets

A range of tickets are available for travel on **Metro** services. Tickets work on a sectional basis: the further you travel, the more you pay. Section numbers are indicated on all bus stops.

Our most popular ticket options include:

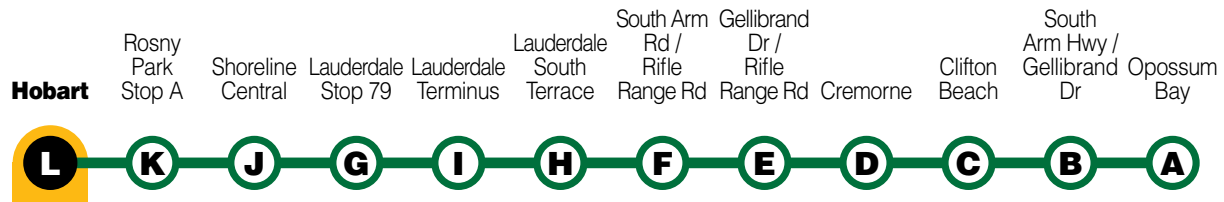
- **Single use** tickets, which are purchased from the bus driver; or
- **Metro Greencard**, a smartcard that can be recharged with credit. Customers may be eligible to receive 25% bonus travel credits (conditions apply).

For more information on all **Metro** tickets please call **13 22 01** or visit www.metrotas.com.au



638
640
643
644
648

Hobart - Rosny Park - Shoreline Central - Roches Beach - Lauderdale - Cremorne - Opossum Bay



map ref
Look for bus numbers



Departs Stop **A**

Monday to Friday

am	640PC	8.00	8.09	8.19	8.49	8.54	8.56	9.11	9.30
	638D	12.33	12.42	12.52	1.08	1.15	1.20	1.27	1.37	1.55
	648MRZ	3.03	3.14	3.32	3.48	3.55	4.00	4.04	4.11	4.16	4.25	4.43
	638X	4.22	4.38	4.52	5.01	5.06	5.13	5.18	5.27	5.39
pm	643	4.48	4.59	5.04	5.08	5.14
	640X	5.22	5.38	5.56	6.01	6.08	6.18	6.32
	644	5.32	5.43	5.55	6.11	6.18	6.23	6.27	6.33
	638D	6.20	6.29	6.39	6.55	7.03	7.08	7.15	7.25	7.43

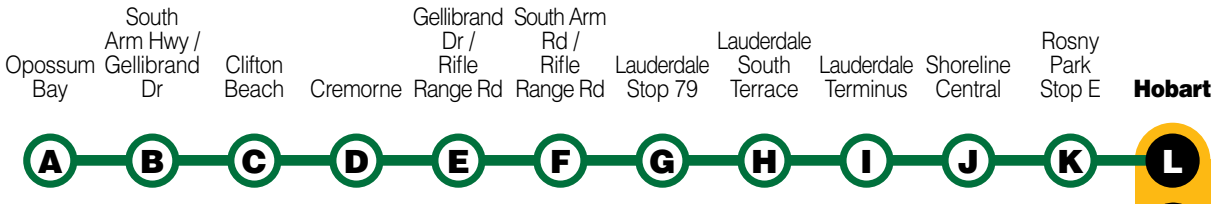
Saturday

am	640	8.30	8.39	8.49	9.00	9.05	9.12	9.22	9.37
pm	638	4.36	4.45	4.55	5.10	5.17	5.22	5.29	5.39	5.54



638
640
642
646

Opossum Bay - Cremorne - Lauderdale - Roches Beach - Shoreline Central - Rosny Park - Hobart



map ref
Look for bus numbers



Monday to Friday


am	646E	6.55	7.05	7.13	7.17	7.23	7.31	7.46	8.13
	642	6.56	7.10	7.20	7.24	7.28	7.39	8.06
	646SU	7.21	7.31	7.39	7.43	7.49	7.57	8.12	8.31	8.49
	642HS	7.22	7.41	7.51	7.56	8.01	8.12	8.35
	640	9.35	9.47	9.55	9.59	10.05	10.16	10.27	10.40
pm	640	2.02	2.14	2.22	2.26	T2.32
	640	5.55	6.07	6.15	6.19	6.22	6.33


Saturday

am	638	9.42	9.54	10.02	10.06	10.12	10.19	10.32	10.42	10.55
pm	640	5.57	6.09	6.17	6.21	6.27	6.38	6.48	7.01

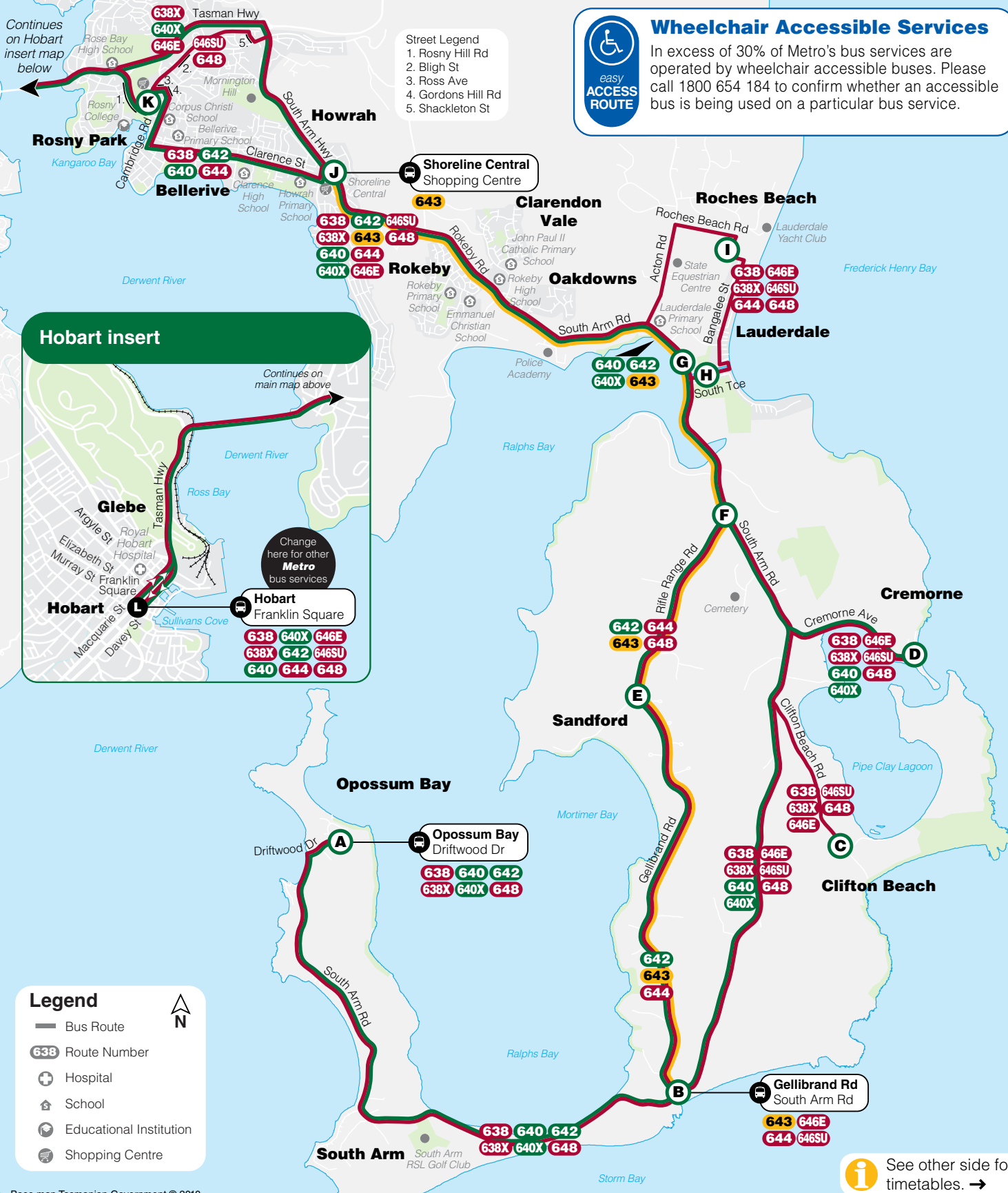
Explanations

- C** Bus operates via Cremorne on request only.
- D** Bus operates via Oakdowns on request only.
- E** Bus operates via South Arm Hwy from Shoreline Central (not via Rosny Park).
- H** Service travels via Clarence Street, SET DOWN ONLY at Clarence High School, Rosny College and Rose Bay High School.
- M** Bus operates via MacKillop College (Currajong St) on school days only.
- P** Bus operates via Rokeby and Clarendon Vale.
- R** Bus operates via Rifle Range Rd/Gellibrand Dr junction on request only during school term.
- S** Bus operates school days only.
- T** Bus terminates. Passengers for Hobart transfer to Route 632 at 2.38pm.
- U** Bus operates via MacKillop College. Passengers for Clarence St please transfer at Shoreline Central.
- X** Bus operates express between Shoreline Central and Hobart.
- Z** Bus operates via Clifton Beach on request only.

 See other side for bus route map. →

 No service on Sundays or Public Holidays.

Metro Route Map 638, 640, 642, 643, 644, 646, 648



- Street Legend
1. Rosny Hill Rd
 2. Bligh St
 3. Ross Ave
 4. Gordons Hill Rd
 5. Shackleton St

Wheelchair Accessible Services

In excess of 30% of Metro's bus services are operated by wheelchair accessible buses. Please call 1800 654 184 to confirm whether an accessible bus is being used on a particular bus service.

easy ACCESS ROUTE

Hobart insert

Continues on main map above

Change here for other Metro bus services

Hobart Franklin Square

638 640X 646E
638X 642 646SU
640 644 648

- Legend**
- Bus Route
 - 638 Route Number
 - Hospital
 - School
 - Educational Institution
 - Shopping Centre

See other side for timetables. →