



Look for bus numbers

64 94  
65 96  
89 97  
92 98  
93

# Margate to Hobart

Buses operate linking:



See back for detailed route descriptions

Effective 2 August 2010



## Bus Route Descriptions

**64** **Hobart to Woodbridge** via Kingston & Margate. Service operates Monday–Friday.

**65** **Margate to Hobart** via Kingston. Service operates Monday–Friday.

**89** **Howden to Hobart** via Kingston. Service operates Monday–Friday.

**92** **Margate to Hobart** via Kingston. Service operates Monday–Friday.

**93** **Snug to Hobart** via Margate & Kingston. Service operates Monday–Saturday.

**94** **Woodbridge to Hobart** via Snug, Margate & Kingston. Service operates Monday–Friday.

**96** **Middleton to Hobart** via Snug, Margate & Kingston. Service operates Monday–Friday.

**97** **Gordon to Hobart** via Snug, Margate & Kingston. Service operates Monday–Friday.

**98** **Cygnet to Hobart** via Snug, Margate & Kingston. Service operates Monday–Friday.



For timetables, maps, fares and tickets call the Information Hotline

**13 22 01**

or visit

[www.metrotas.com.au](http://www.metrotas.com.au)

PO Box 61, Moonah TAS 7009

## Welcome Aboard *Metro*

This timetable details the bus services operated by **Metro** in the areas listed on the cover.

Our bus services will enable you to go shopping, to work, to school or to social events, quickly and comfortably.

At the bus stop please ensure you "hail" the bus driver of the bus you wish to catch and where possible tender the correct fare.

Please move to the back of the bus and make the seats in the front rows of the bus available for elderly or less able passengers.

Copies of timetables and other information about services we operate are available on board our buses, by calling **13 22 01** or by visiting [www.metrotas.com.au](http://www.metrotas.com.au).

## How to use this timetable

- Using the route map provided, find the two timing points you are located between.
- Locate these two timing points on the timetables.
- Your bus is scheduled to arrive between the times shown for these points. For example, if your bus stop is situated between timing points **A** and **B** on the map, then the bus is scheduled to arrive between the time listed for **A** and the time listed for **B**.

## Metro Tickets

A range of tickets are available for travel on **Metro** services. Tickets work on a sectional basis: the further you travel, the more you pay. Section numbers are indicated on all bus stops.

Our most popular ticket options include:

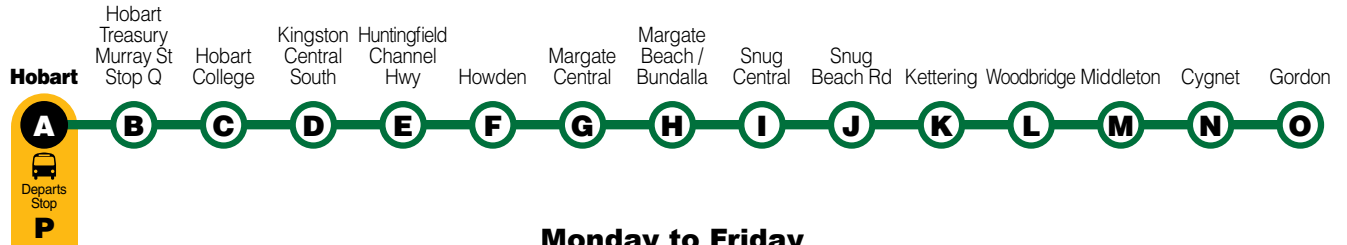
- **Single use** tickets, which are purchased from the bus driver; or
- **Metro Greencard**, a smartcard that can be recharged with credit. Customers may be eligible to receive 25% bonus travel credits (conditions apply).

For more information on all **Metro** tickets please call **13 22 01** or visit [www.metrotas.com.au](http://www.metrotas.com.au)

## Hobart - Howden - Margate - Channel - Gordon - Cygnet

64 94  
89 96  
92 97  
93 98

map ref  
Look for bus numbers



### Monday to Friday

am	<b>64</b>	<b>P8.00</b>	8.01	...	8.27	8.32	...	8.35	...	8.42	...	8.50	8.57	...	9.55	...
	<b>98G</b>		<b>9.00</b>	...	9.12	9.15	...	9.20	...	9.25	...	...	...	...	...	...
	<b>93LA</b>	<b>10.35</b>	10.36	...	10.47	10.51	...	10.58	11.00	11.10	...	...	...	...	...	...
	<b>94HATJ</b>		<b>2.30</b>	2.37	2.48	2.51	...	2.56	2.58	3.06	...	3.16	3.25	...	...	...
	<b>93HLAS</b>	<b>4.00</b>	4.01	4.07	4.18	4.22	...	4.29	4.31	4.37	4.41	...	...	...	...	...
	<b>97HAS</b>		<b>4.10</b>	4.16	4.27	4.30	...	4.37	4.39	4.45	...	4.55	5.05	5.15	...	5.22
	<b>98G</b>		<b>4.10</b>	...	4.23	4.25	...	4.30	...	4.35	...	...	...	...	5.05	...
pm	<b>93AV</b>	<b>4.10</b>	4.11	...	4.22	4.25	...	4.32	4.34	4.40	4.44	...	...	...	...	...
	<b>98</b>		<b>5.10</b>	...	5.25	5.29	...	5.35	...	5.40	...	...	...	...	6.17	...
	<b>96ATJ</b>		<b>5.15</b>	...	5.30	5.34	...	5.40	5.42	5.50	...	6.00	6.10	6.20	...	...
	<b>92AB</b>	<b>5.30</b>	5.31	...	5.45	5.55	...	6.01	6.05	...	...	...	...	...	...	...
	<b>89</b>	<b>5.35</b>	...	...	5.50	...	6.20	...	...	...	...	...	...	...	...	...
	<b>94MRJ</b>	<b>6.13</b>	6.14	...	6.26	6.36	...	6.42	...	6.49	...	6.59	7.11	...	...	...

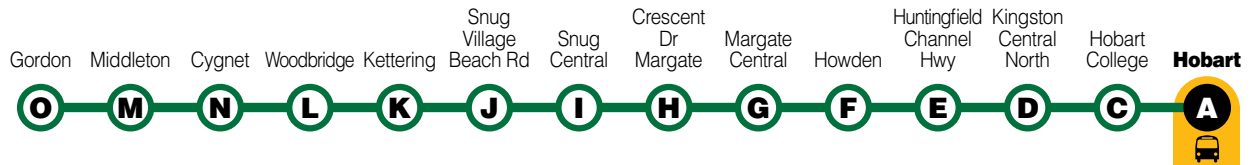
### Saturday

pm	<b>93BLA</b>	<b>12.10</b>	12.11	...	12.23	12.27	...	12.34	12.36	12.41	12.46	...	...	...	...	...
	<b>93BMA</b>	<b>5.25</b>	5.26	...	5.38	5.47	...	5.53	5.55	6.03	6.06	...	...	...	...	...

## Cygnet - Gordon - Channel - Margate - Howden - Hobart

65 94  
89 96  
92 97  
93 98

map ref  
Look for bus numbers



### Monday to Friday

am	<b>96AMB</b>	...	<b>6.32</b>	...	6.42	6.47	...	6.52	6.56	7.02	...	7.05	7.22	...	7.42
	<b>98U</b>	...	...	<b>6.40</b>	...	...	...	7.15	...	7.25	...	7.29	...	...	7.52
	<b>89B</b>	...	...	...	...	...	...	...	...	...	<b>7.15</b>	...	7.50	...	8.15
	<b>94NCS</b>	...	...	...	<b>7.05</b>	7.13	...	7.20	...	7.34	...	7.38	...	...	8.02
	<b>65AL</b>	...	...	...	...	...	...	...	<b>7.27</b>	7.34	...	7.38	7.47	...	8.27
	<b>94ALBHS</b>	...	...	...	<b>7.30</b>	7.36	...	7.45	7.49	7.58	...	8.02	8.15	8.25	8.45
	<b>92AV</b>	...	...	...	...	...	...	...	<b>7.50</b>	7.59	...	8.03	8.20	...	8.45
	<b>97ANHS</b>	<b>7.25</b>	7.30	...	7.40	7.46	...	7.55	7.59	8.08	...	8.12	...	8.25	8.50
	<b>94AUV</b>	...	...	...	<b>7.40</b>	7.46	...	7.55	7.59	8.08	...	8.12	...	...	8.50
	<b>94KFAB</b>	...	...	...	<b>9.10</b>	9.20	9.29	9.30	9.34	9.40	...	9.44	9.50	...	10.10
	<b>98UG</b>	...	...	<b>10.00</b>	...	...	...	10.30	...	10.35	...	10.39	...	...	11.00
	<b>93AL</b>	...	...	...	...	...	<b>11.13</b>	11.14	11.17	11.21	...	11.25	11.35	Transfer	...
pm	<b>94JDB</b>	...	...	...	<b>3.30</b>	3.35	...	3.40	...	3.50	...	3.54	4.02	...	4.25
	<b>93DU</b>	...	...	...	...	...	<b>4.49</b>	4.50	...	4.56	...	5.00	...	...	5.24
	<b>98UG</b>	...	...	<b>5.10</b>	...	...	...	5.30	...	5.35	...	5.39	...	...	6.05

### Saturday

am	<b>93AMB</b>	...	...	...	...	...	<b>8.08</b>	8.09	8.15	8.17	...	8.22	8.35	...	8.50
pm	<b>93ALB</b>	...	...	...	...	...	<b>12.50</b>	12.51	12.57	12.59	...	1.04	1.12	...	1.27
	<b>93AMB</b>	...	...	...	...	...	<b>6.10</b>	6.11	6.17	6.19	...	6.24	6.37	...	6.52

### Explanations

- A** Via Beach Rd, Margate.
- B** Via Browns Rd, Kingston.
- C** Travels Harrington St to St Marys School.
- D** Via Antarctic Division.
- F** Via Beach Rd, Snug.
- G** Bus operates on Thursdays only.
- H** Via Hobart College on School days only.
- J** Via Bruny Island Ferry Terminal, Kettering, on request only.

- K** Via Bruny Island Ferry Terminal.
- L** Via Maranoa Rd, Redwood Rd, Channel Hwy.
- M** Via Maranoa Heights (Maranoa Rd, Redwood Rd, Hawthorn Dr and Algona Rd).
- N** Not via Kingston Central.
- P** Bus departs from Stop O Franklin Square Hobart.
- R** Via Beach Rd, Margate and Beach Rd, Snug on request only.

- S** Bus operates on School days only.
- T** Via Beach Rd, Snug, on request only.
- U** Via Kingston Central on request only.
- V** Bus operates on School holidays only.

**i** Times in **bold** are scheduled. All other times are approximate.

**i** No service on Sundays or Public Holidays.

**i** See other side for bus route map. →

# Metro Route Map

# 64, 65, 89, 92, 93, 94, 96, 97, 98



## Legend

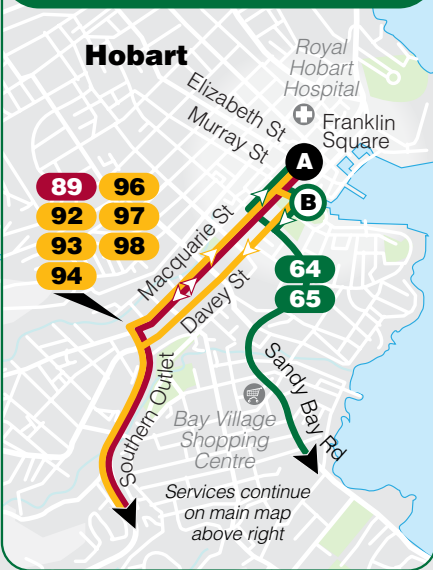
- Bus Route
- 605 Route Number



## Wheelchair Accessible Services

In excess of 30% of Metro's bus services are operated by wheelchair accessible buses. Please call 1800 654 184 to confirm whether an accessible bus is being used on a particular bus service.

## Hobart insert



Change here for other Metro bus services

**Hobart**  
Franklin Square

64	92	96
65	93	97
89	94	98

**Wellington Park**  
Marilyn Rd, Huon Rd

**Tolmans Hill**  
Summers Rd

**Fern Tree**  
Huon Rd

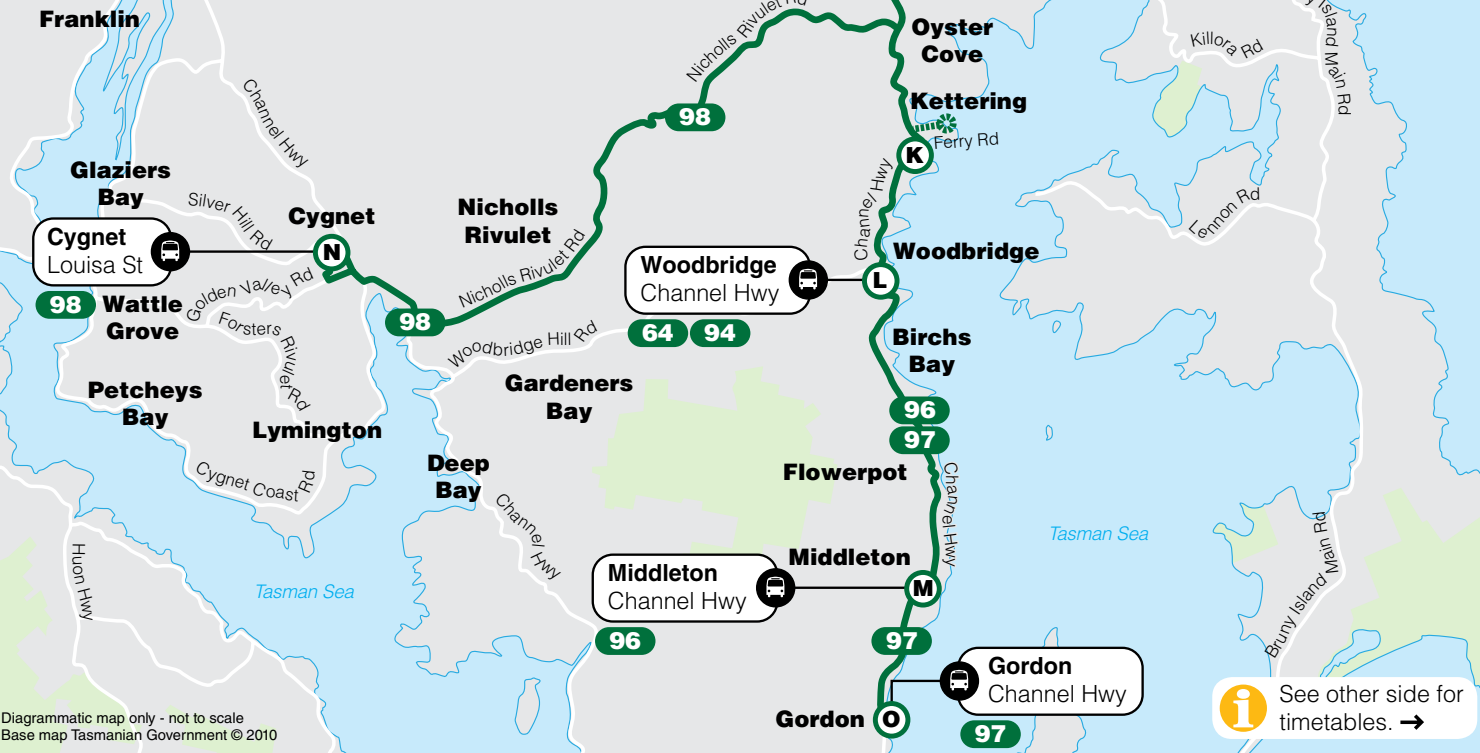
**Leslie Vale**  
Huon Hwy

**Dynnyrne**  
Macquarie St, Olinda Gv

**Sandy Bay**  
Sandy Bay Rd, Channel Hwy

**Taroona**  
Channel Hwy

For more detail on services in this area, see Hobart insert map below left



Diagrammatic map only - not to scale  
 Base map Tasmanian Government © 2010

See other side for timetables. →