



Look for bus numbers

64 94  
65 96  
89 97  
92 98  
93

# Channel to Hobart City

Buses operate linking:



See back for detailed route descriptions

Effective 20 November 2011



## Bus Route Descriptions

- 64** Hobart City to Woodbridge via Taroon, Kingston & Margate. Service operates Monday–Friday.
- 65** Margate to Hobart City via Kingston & Taroon. Service operates Monday–Friday.
- 89** Howden to Hobart City via Kingston. Service operates Monday–Friday.
- 92** Margate to Hobart City via Kingston. Service operates Monday–Friday.
- 93** Snug to Hobart City via Margate & Kingston. Service operates Monday–Saturday.
- 94** Woodbridge to Hobart City via Snug, Margate & Kingston. Service operates Monday–Friday.
- 96** Middleton to Hobart City via Snug, Margate & Kingston. Service operates Monday–Friday.
- 97** Gordon to Hobart City via Snug, Margate & Kingston. Service operates Monday–Friday.
- 98** Cygnet to Hobart City via Snug, Margate & Kingston. Service operates Monday–Friday.



For timetables, maps, fares and tickets call the Information Hotline

13 22 01

or visit

[www.metrotas.com.au](http://www.metrotas.com.au)

PO Box 61, Moonah TAS 7009

## Welcome Aboard Metro

This timetable details the bus services operated by **Metro** in the areas listed on the cover.

Our bus services will enable you to go shopping, to work, to school or to social events, quickly and comfortably.

At the bus stop please ensure you “hail” the bus driver of the bus you wish to catch and where possible tender the correct fare.

Please move to the back of the bus and make the seats in the front rows of the bus available for elderly or less able passengers.

Copies of timetables and other information about services we operate are available by calling **13 22 01** or by visiting [www.metrotas.com.au](http://www.metrotas.com.au).

## How to use this timetable

1. Using the route map provided, find the two timing points you are located between.
2. Locate these two timing points on the timetables.
3. Your bus is scheduled to arrive between the times shown for these points. For example, if your bus stop is situated between timing points **A** and **B** on the map, then the bus is scheduled to arrive between the time listed for **A** and the time listed for **B**.

Please note all times are approximate only and may vary due to traffic conditions. It is advisable to be at your bus stop at least five minutes ahead of the indicated time.

## Metro Tickets

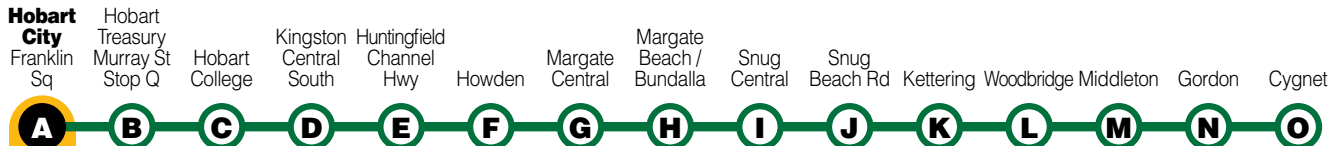

A range of tickets are available for travel on **Metro** services. Tickets work on a sectional basis: the further you travel, the more you pay. Section numbers are indicated on all bus stops.

Our most popular ticket options include:

- **Single use** tickets, which are purchased from the bus driver; or
- **Metro Greencard**, a smartcard that can be recharged with credit. Customers may be eligible to receive 25% bonus travel credits (conditions apply).

For more information on all **Metro** tickets please call **13 22 01** or visit [www.metrotas.com.au](http://www.metrotas.com.au)

## Hobart City - Howden - Margate - Channel Hwy - Gordon - Cygnet



map ref  
Look for bus numbers



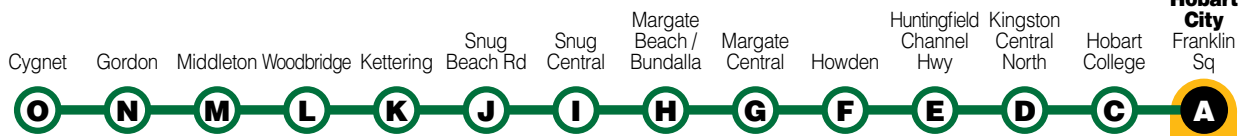

### Monday to Friday

am	<b>64</b>	P8.00	8.01	...	8.27	8.31	...	8.35	...	8.42	...	8.50	8.57	...	...	9.55
	<b>98G</b>	...	9.00	...	9.12	9.15	...	9.20	...	9.25	...	...	...	...	...	...
	<b>93</b>	10.35	10.36	...	L10.47	10.51	...	10.58	A11.00	11.06	11.10	...	...	...	...	...
	<b>94</b>	...	2.30	H2.37	2.48	2.51	...	2.56	A2.58	3.06	T	J3.16	3.24	...	...	...
	<b>93S</b>	4.00	4.01	H4.07	L4.18	4.22	...	4.29	A4.31	4.37	4.41	...	...	...	...	...
	<b>98G</b>	...	4.10	...	4.23	4.25	...	4.30	...	4.35	...	...	...	...	...	5.05
pm	<b>97S</b>	4.10	4.10	H4.16	4.27	4.30	...	4.37	A4.39	4.45	...	4.55	5.05	5.15	5.22	...
	<b>98</b>	...	5.10	...	5.25	5.29	...	5.35	...	5.40	...	...	...	...	...	6.05
	<b>96</b>	...	5.15	...	5.30	5.34	...	5.40	A5.42	5.50	T	J6.00	6.10	6.20	...	...
	<b>92</b>	5.30	5.31	...	BM5.45	5.55	...	6.01	A6.05	...	...	...	...	...	...	...
	<b>89</b>	5.35	5.36	...	5.53	...	6.17	...	...	...	...	...	...	...	...	...
	<b>94</b>	6.13	6.14	...	BM6.27	6.36	...	6.42	R	6.49	R	J6.59	7.10	...	...	...

### Saturday

pm	<b>93</b>	12.10	12.11	...	BL12.23	12.27	...	12.34	A12.36	12.41	12.45	...	...	...	...	...
	<b>93</b>	5.25	5.26	...	BM5.38	5.47	...	5.55	A5.57	6.03	6.05	...	...	...	...	...

## Cygnet - Gordon - Channel Hwy - Margate - Howden - Hobart City



map ref  
Look for bus numbers

### Monday to Friday

am	<b>96</b>	...	...	6.32	6.42	6.47	...	6.52	A7.01	7.02	...	M7.10	B7.22	...	7.42
	<b>98</b>	6.40	...	...	...	...	...	7.15	...	7.25	...	7.33	U	...	7.52
	<b>94S</b>	...	...	...	7.05	7.13	...	7.20	...	7.34	...	7.42	N	...	C8.02
	<b>89</b>	...	...	...	...	...	...	...	...	...	7.20	...	B7.50	...	8.15
	<b>65</b>	...	...	...	...	...	...	...	W7.27	7.34	...	L7.39	7.45	...	8.27
	<b>92V</b>	...	...	...	...	...	...	...	W7.50	7.59	...	M8.03	8.20	...	8.45
	<b>94S</b>	...	...	...	7.30	7.36	...	7.45	A7.58	7.58	...	L8.07	B8.15	H8.25	8.45
	<b>97</b>	...	7.25	7.30	7.40	7.46	...	7.55	A8.05	8.08	...	8.14	N	H8.25	8.50
	<b>94</b>	...	...	...	9.10	K9.20	F9.29	9.30	A9.39	9.40	...	9.47	B9.50	...	10.10
	<b>98G</b>	10.00	...	...	...	...	...	10.30	...	10.35	...	10.42	U	...	11.00
pm	<b>93</b>	...	...	...	...	...	11.13	11.14	A11.20	11.21	...	L11.28	X11.35	...	...
	<b>94</b>	...	...	...	3.30	J3.34	...	3.40	...	3.50	...	D3.54	B4.02	4.12	4.30
	<b>93</b>	...	...	...	...	...	4.49	4.50	...	4.56	...	D5.00	U	...	5.24
	<b>98G</b>	5.10	...	...	...	...	...	5.30	...	5.35	...	5.44	U	...	6.05

### Saturday

am	<b>93</b>	...	...	...	...	...	8.08	8.09	A8.15	8.17	...	M8.22	B8.35	...	8.50
pm	<b>93</b>	...	...	...	...	...	12.50	12.51	A12.57	12.59	...	L1.04	B1.12	...	1.26
	<b>93</b>	...	...	...	...	...	6.10	6.11	A6.17	6.19	...	M6.24	B6.37	...	6.52

**i** No service on Sundays or Public Holidays.

### Explanations

- |   |   |   |
|---|---|---|
| <b>A</b> Via Beach Rd, Margate.                                       | <b>K</b> Via Bruny Island Ferry Terminal, Kettering.                              | <b>T</b> Via Beach Rd, Snug, on request only.                             |
| <b>B</b> Via Browns Rd, Kingston.                                     | <b>L</b> Via Maranoa Rd, Redwood Rd, Channel Hwy.                                 | <b>U</b> Via Kingston Central on request only.                            |
| <b>C</b> Terminates St Mary's College, Harrington St.                 | <b>M</b> Via Maranoa Heights (Maranoa Rd, Redwood Rd, Hawthorn Dr and Algona Rd). | <b>V</b> Bus operates school holidays only.                               |
| <b>D</b> Via Antarctic Division.                                      | <b>N</b> Not via Kingston Central.  | <b>W</b> Bus commences from Incana Rd, Margate and travels via Beach Rd.  |
| <b>F</b> Via Beach Rd, Snug.  | <b>P</b> Bus departs from Stop O.   | <b>X</b> Bus terminates. Passengers for Hobart City please transfer here. |
| <b>G</b> Bus operates Thursdays only.                                 | <b>R</b> Via Beach Rd, Margate and Beach Rd, Snug on request only.                |   |
| <b>H</b> Via Hobart College on school days only.                      | <b>S</b> Bus operates school days only.   |   |
| <b>J</b> Via Bruny Island Ferry Terminal, Kettering, on request only. |   |   |



**Legend**

— Bus Route

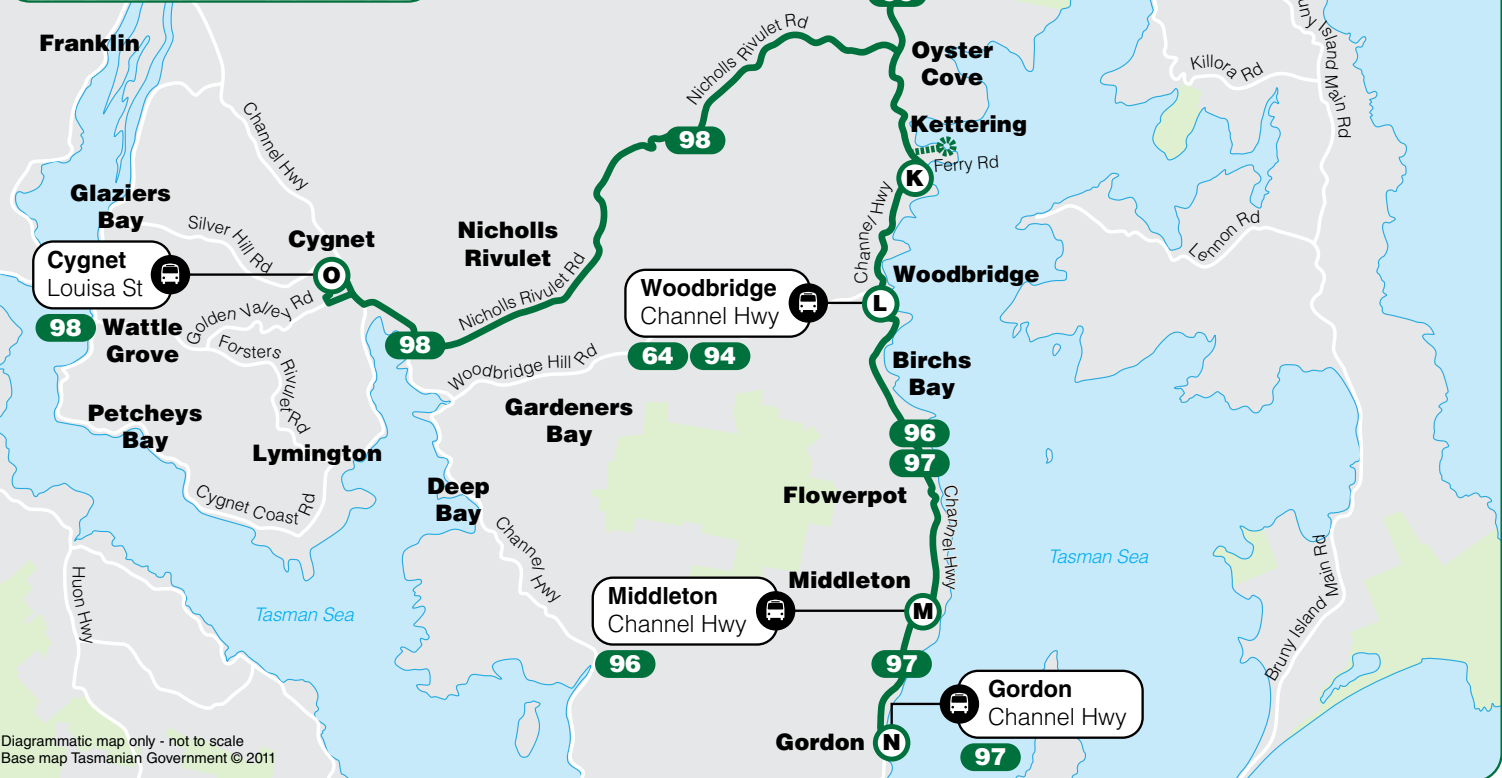
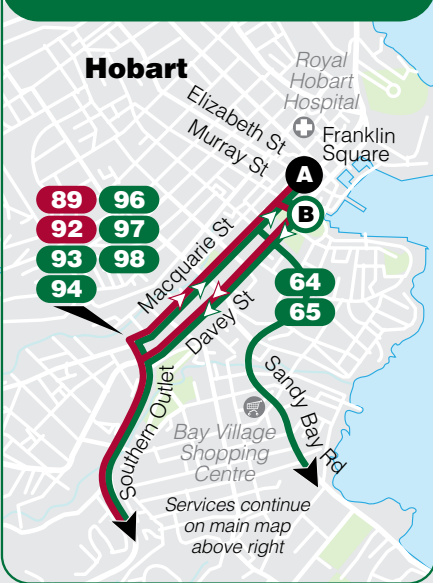
64 Route Number



**Wheelchair Accessible Services**

A number of Metro's bus services are operated by wheelchair accessible buses. Please call 13 22 01 to confirm whether an accessible bus is being used on a particular service.

**Hobart City inset**



Diagrammatic map only - not to scale  
Base map Tasmanian Government © 2011