

Welcome Aboard Metro

This guide will enable you to understand and plan a bus journey using the comprehensive Launceston bus network operated by **Metro Tasmania**. Our services can form part of your daily travel requirements and we are committed to providing you with the best possible bus services to get you around.

The map on page 3 shows all services operating in our regular bus network and are colour coded for easy reference. The large numbers around the map are the route numbers shown on the front of the bus.

Departure times for these services, along with information about additional dedicated school buses, can be found by obtaining a copy of our timetables by calling **13 22 01** or visiting www.metrotas.com.au

Metro Tickets

Travel on **Metro** buses is based on the number of sections you travel. A full list of fares is displayed at the front of the bus. If you are travelling on a concession fare please ensure you show the appropriate concession entitlement when boarding.

A **Greencard** is like a debit card; you top it up with travel credit on any **Metro** bus (cash only), online or at a **Metro** agent. When you board a bus the cost of the trip is deducted from your balance. Get your **Greencard** today by applying online, posting a paper application form or from your local **Metro** agent.

For more information about fares and ticket types, including details about section zones in the Launceston area, call **13 22 01** or visit www.metrotas.com.au

Refer to main map shown on page 3 for detailed route information.



Launceston Bus Network Guide

Your guide to **Metro** bus services in the Launceston region

including:

- Launceston City
- Mayfield
- Riverside
- Ravenswood
- St Leonards
- Youngtown
- Prospect Vale
- Blackstone Heights



GO Turn up and GO University to Launceston City

The University to Launceston City **GO** corridor is made up of a number of bus routes (see map on page 3) which combine to form a high-frequency service Monday–Friday. Buses are scheduled to offer a maximum wait of:

- 10 MINS** Mowbray to Launceston City,
 - 15 MINS** Launceston City to Mowbray & University,
 - 20 MINS** University to Launceston City,
- MONDAY–FRIDAY, University Semester, 8am–6pm.
-
- 20 MINS** Launceston City to Mowbray & return,
- MONDAY–FRIDAY, University Vacation, 8am–6pm.


Buses also service the corridor outside of these hours - refer to individual timetables.



Metro

Address: PO Box 61
Moonah TAS 7009
 Phone: **13 22 01**
 Facsimile: **(03) 6336 5899**
 Website:
www.metrotas.com.au

TG15542 | Version 5 | 10 January 2016



Metro

Route List

Refer to the table below for the bus routes operated. Please consult timetables before undertaking travel to find your bus departure times.

Route & Destination

- 6 City > Invermay Rd > Uni > Mayfield > Newnham 
- 7 City > Invermay Rd > Uni > Alanvale > Newnham 
- 8 City > Invermay Rd > Uni & return 
- 10 City > Invermay Rd > Rocherlea & return 
- 20 City > Ravenswood & return
- 25 City > Ravenswood > Mowbray > Invermay > City
- 28 City > Waverley > St Leonards > Norwood > City
- 30 City > Ravenswood > Waverley & return
- 32 City > Ravenswood > Waverley > St Leonards & return
- 35 City > Invermay > Mowbray > Ravenswood > City
- 38 City > Norwood > St Leonards > Waverley > City
- 40 City > Kings Meadows > Youngtown > Norwood > City
- 45 City > Punchbowl > City
- 48 City > Kings Meadows > Youngtown & return
- 50 City > Norwood > Youngtown > Kings Meadows > City
- 55 City > Punchbowl > City
- 58 City > Kings Meadows > Youngtown
- 60 City > Summerhill > Prospect Vale > Prospect > City
- 64 City > Summerhill > Prospect Vale > Prospect > City
- 66 City > Summerhill > Blackstone Heights & return
- 70 City > Prospect > Prospect Vale > Summerhill > City
- 74 City > Prospect > Prospect Vale > Summerhill > City
- 76 City > Prospect > Blackstone Heights & return
- 78 City > Prospect > Prospect Vale > Hadspen
- 80 City > Riverside > Trevallyn > City
- 85 Riverside > Trevallyn > City
- 86 Trevallyn > City
- 90 City > Trevallyn > Riverside > City
- 95 City > Trevallyn > Riverside

 routes combine for high frequency City > University

Suburb Index

Refer to the table below for bus routes available in your suburb/destination. The main map on page 3 shows all bus routes in detail.

Suburb	Bus Routes
Alanvale	7
Blackstone Heights	66, 76
Hadspen	78
Invermay	6, 7, 8, 10, 25, 35
Kings Meadows	40, 48, 50, 58
Launceston City	6, 7, 8, 10, 20, 25, 28, 30, 32, 35, 38, 40, 45, 48, 50, 55, 58, 60, 64, 66, 70, 74, 76, 78, 80, 85, 86, 90, 95
Mayfield	6
Mowbray	6, 7, 8, 10, 25, 35
Newnham	6, 7, 10
Newstead	28, 38, 40, 45, 50, 55
North Riverside	80, 90
Norwood	28, 38, 40, 50
Prospect	60, 64, 70, 74, 76, 78
Prospect Vale	60, 64, 66, 70, 74, 76, 78
Punchbowl	45, 55
Ravenswood	20, 25, 30, 32, 35
Riverside	80, 85, 90, 95
Rocherlea	10
South Launceston	40, 45, 48, 50, 55, 58, 60, 64, 70, 74, 76, 78
St Leonards	28, 32, 38
Summerhill	60, 64, 66, 70, 74
Trevallyn	80, 85, 86, 90, 95
Waverley	28, 30, 32, 38
West Launceston	60, 64, 66, 70, 74
West Riverside	80, 85, 90, 95
Youngtown	40, 48, 50, 58

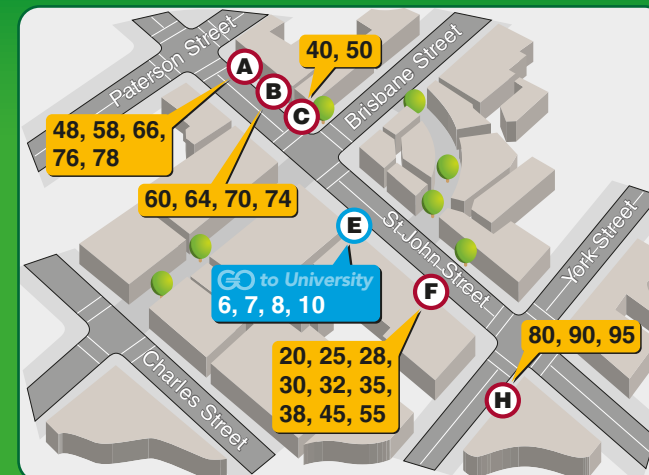
Accessible Services



A number of **Metro Tasmania**'s bus services are operated by wheelchair accessible buses. Please call **13 22 01** to confirm whether an accessible bus is being used on a particular service.

Launceston City Interchange

Refer to the map below for bus departure points.



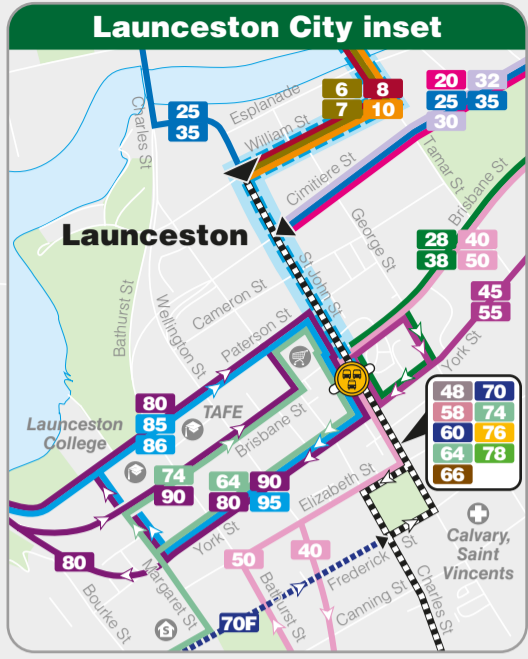
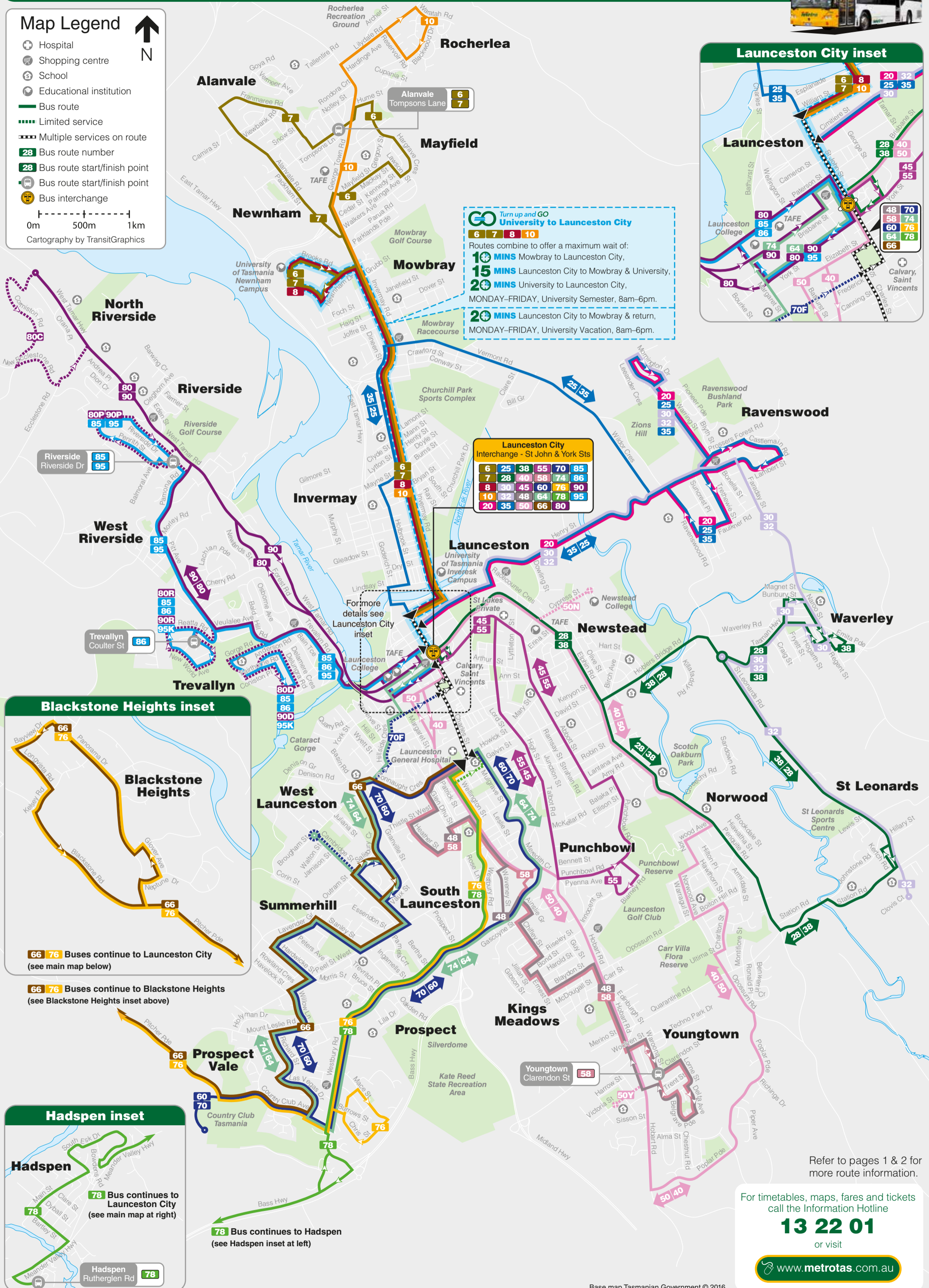
Refer to main map shown on page 3 for detailed route information.





Map Legend

- Hospital
 - Shopping centre
 - School
 - Educational institution
 - Bus route
 - Limited service
 - Multiple services on route
 - Bus route number
 - Bus route start/finish point
 - Bus interchange
- 0m 500m 1km
Cartography by TransitGraphics



Turn up and GO
University to Launceston City
6 7 8 10

Routes combine to offer a maximum wait of:

- 10 MINS** Mowbray to Launceston City,
- 15 MINS** Launceston City to Mowbray & University,
- 20 MINS** University to Launceston City,

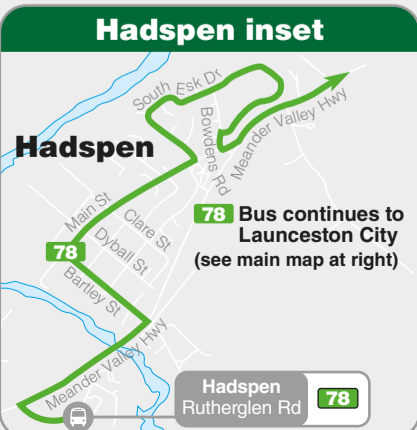
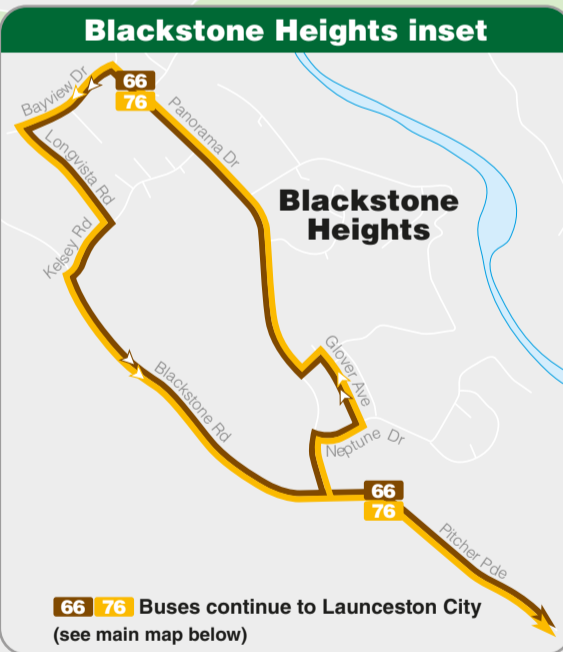
MONDAY-FRIDAY, University Semester, 8am-6pm.

- 20 MINS** Launceston City to Mowbray & return,

MONDAY-FRIDAY, University Vacation, 8am-6pm.

Launceston City Interchange - St John & York Sts

6	25	38	55	70	85
7	28	40	58	74	86
8	30	45	60	76	90
10	32	48	64	78	95
20	35	50	66	80	



Refer to pages 1 & 2 for more route information.

For timetables, maps, fares and tickets call the Information Hotline
13 22 01
or visit

www.metrotas.com.au