



Welcome aboard **Metro**



**Lauderdale - Oakdowns**  
Revised 3 February 2016

**634**

Roches Beach  
to Hobart City

**X34**

Roches Beach to  
Hobart City EXPRESS

**635**

Seven Mile Beach  
to Hobart City

Also shows Routes **X44, X45 & 646**



Routes

**634** Roches Beach to Hobart City  
via Lauderdale, Oakdowns,  
Shoreline Central & Rosny Park

**X34** Roches Beach to Hobart City  
**EXPRESS** via Lauderdale,  
Oakdowns & Shoreline Central

**635** Seven Mile Beach to Hobart City  
via Roches Beach, Lauderdale,  
Oakdowns, Shoreline Central &  
Rosny Park

Also shows Routes **X44, X45 & 646**  
between **Lauderdale & Hobart City**. For  
full details, refer to separate timetable



Turn up and **GO**  
**Shoreline Central**  
to Hobart City

Routes 634 & 635 combine with other  
services to operate approximately every  
**10 MINS** MONDAY TO FRIDAY  
between 7am and 7pm



For more information including timetables  
maps and fares

[www.metrotas.com.au](http://www.metrotas.com.au)

**13 22 01**

[www.facebook.com/metrotasmania](http://www.facebook.com/metrotasmania)

[@metro\\_tasmania](https://twitter.com/metro_tasmania)



Signal the bus driver to stop



Call **13 22 01** to check if a  
wheelchair accessible bus is in  
service on your route, other  
than marked in the timetable



Be at your stop five minutes  
before your bus is due



Recharge your **Greencard** on  
the bus (cash only), online and  
at **Greencard** agents

Save with **Greencard**

- 20% off all fares
- low daily caps
- free transfers within 90 minutes

Single-trip tickets can be  
bought on the bus (cash only)



Visit [www.metrotas.com.au](http://www.metrotas.com.au)  
for

- trip planners
- maps and timetables
- fares
- travel tips



Download the free **Metro Tas**  
**app** to

- manage your **Greencard**
- plan your trip
- get updates and service alerts



**Metro Shop**

Hobart City Interchange  
22 Elizabeth St, Hobart



8am to 6pm Monday to Friday  
During daylight savings  
also open 9.30am to 2pm  
on Saturdays





**13 22 01** between 7am and 7pm  
Monday to Friday


During daylight savings also  
available 9.30am to 2pm on  
Saturdays


# **634, X34, 635** from Seven Mile Beach & Roches Beach towards Hobart City

Monday to Friday																	
map ref	Route number	634	634	X45	X34	646	635	X45	X44	X34	634	634	646	634	634	634	
		am	am	am	am	am	am	am	am	am	am	am	am	am	am	am	pm
<b>A</b>	Seven Mile Beach, Surf Rd	-	-	-	-	-	7:15	-	-	-	-	-	-	-	-	-	-
<b>B</b>	Lauderdale, Roches Beach Rd	6:28	7:00	-	7:14	-	7:27	-	-	7:56	8:15	9:47	-	10:47	11:47	<b>12:47</b>	-
<b>C</b>	Lauderdale, Bayview Rd	-	-	-	-	-	-	-	-	-	8:21	-	-	-	-	-	-
<b>D</b>	Lauderdale, South Arm Rd Stop 79	6:34	7:06	7:13	7:20	7:25	7:33	7:48	7:49	8:02	<b>p</b> 8:25	9:53	10:47	10:53	11:53	<b>12:53</b>	-
<b>E</b>	Oakdowns, Oakdowns Pde	6:38	7:11	-	7:26	-	7:40	-	-	8:09	8:30	9:57	-	10:57	11:57	<b>12:57</b>	-
<b>F</b>	South Arm Rd/Horsham Rd	6:40	7:13	7:17	7:28	7:29	7:42	7:53	7:54	8:11	8:32	9:59	10:51	10:59	11:59	<b>12:59</b>	-
<b>G</b>	Shoreline Central	6:50	7:24	7:23	7:40	7:38	7:54	<b>s</b> 8:01	<b>c</b> 8:01	8:23	8:43	10:09	10:59	11:09	<b>12:09</b>	<b>1:09</b>	-
<b>H</b>	Clarence St/Wentworth St	6:53	7:28	-	-	7:42	7:58	-	<b>c</b>	-	8:47	10:13	11:03	11:13	<b>12:13</b>	<b>1:13</b>	-
<b>I</b>	Rosny Park Interchange Stop E	6:59	7:35	-	-	7:49	8:06	-	-	-	8:55	10:20	11:10	11:20	<b>12:20</b>	<b>1:20</b>	-
<b>J</b>	Hobart City, Collins St	7:11	7:49	7:39	7:56	8:03	8:22	<b>d</b> 8:19	8:17	8:38	9:08	10:31	-	11:31	<b>12:31</b>	<b>1:31</b>	-


Monday to Friday (cont...)												
map ref	Route number	634	646	634	634	634	646	634	634	634	634	634
		pm	pm	pm	pm	pm	pm	pm	pm	pm	pm	pm
<b>A</b>	Seven Mile Beach, Surf Rd	-	-	-	-	-	-	-	-	-	-	-
<b>B</b>	Lauderdale, Roches Beach Rd	<b>1:47</b>	-	<b>2:45</b>	<b>3:49</b>	<b>5:03</b>	-	<b>5:57</b>	<b>6:51</b>	<b>7:27</b>	<b>8:12</b>	<b>10:12</b>
<b>C</b>	Lauderdale, Bayview Rd	-	-	-	-	-	-	-	-	-	-	-
<b>D</b>	Lauderdale, South Arm Rd Stop 79	<b>1:53</b>	<b>2:47</b>	<b>2:51</b>	<b>3:55</b>	<b>5:09</b>	<b>5:23</b>	<b>6:03</b>	<b>6:57</b>	<b>7:32</b>	<b>8:17</b>	<b>10:17</b>
<b>E</b>	Oakdowns, Oakdowns Pde	<b>1:57</b>	-	<b>2:55</b>	<b>4:00</b>	<b>5:14</b>	-	<b>6:07</b>	<b>7:01</b>	<b>7:36</b>	<b>8:21</b>	<b>10:21</b>
<b>F</b>	South Arm Rd/Horsham Rd	<b>1:59</b>	<b>2:51</b>	<b>2:57</b>	<b>4:02</b>	<b>5:16</b>	<b>5:27</b>	<b>6:09</b>	<b>7:03</b>	<b>7:38</b>	<b>8:23</b>	<b>10:23</b>
<b>G</b>	Shoreline Central	<b>2:09</b>	<b>2:59</b>	<b>3:07</b>	<b>4:13</b>	<b>5:27</b>	<b>5:35</b>	<b>6:19</b>	<b>7:13</b>	<b>7:48</b>	<b>8:32</b>	<b>10:32</b>
<b>H</b>	Clarence St/Wentworth St	<b>2:13</b>	<b>3:03</b>	<b>3:11</b>	<b>4:17</b>	<b>5:31</b>	<b>5:39</b>	<b>6:22</b>	<b>7:16</b>	<b>7:51</b>	<b>8:35</b>	<b>10:35</b>
<b>I</b>	Rosny Park Interchange Stop E	<b>2:20</b>	<b>3:10</b>	<b>3:18</b>	<b>4:24</b>	<b>5:38</b>	<b>5:46</b>	<b>6:29</b>	<b>7:22</b>	<b>7:57</b>	<b>8:41</b>	<b>10:41</b>
<b>J</b>	Hobart City, Collins St	<b>2:31</b>	-	<b>3:31</b>	<b>4:37</b>	<b>5:51</b>	-	<b>6:40</b>	<b>7:32</b>	<b>8:07</b>	<b>8:51</b>	<b>10:51</b>

Saturday																
map ref	Route number	635	634	635	646	634	635	634	635	634	635	634	635	634	646	635
		am	am	am	am	am	am	pm	pm	pm	pm	pm	pm	pm	pm	pm
<b>A</b>	Seven Mile Beach, Surf Rd	6:52	-	8:52	-	-	10:52	-	<b>12:52</b>	-	<b>2:52</b>	-	<b>4:52</b>	-	-	<b>6:52</b>
<b>B</b>	Lauderdale, Roches Beach Rd	7:03	8:03	9:03	-	10:03	11:03	<b>12:03</b>	<b>1:03</b>	<b>2:03</b>	<b>3:03</b>	<b>4:03</b>	<b>5:03</b>	<b>6:03</b>	-	<b>7:03</b>
<b>D</b>	Lauderdale, South Arm Rd Stop 79	7:10	8:10	9:10	10:06	10:10	11:10	<b>12:10</b>	<b>1:10</b>	<b>2:10</b>	<b>3:10</b>	<b>4:10</b>	<b>5:10</b>	<b>6:10</b>	<b>6:37</b>	<b>7:10</b>
<b>E</b>	Oakdowns, Oakdowns Pde	7:16	8:16	9:16	-	10:16	11:16	<b>12:16</b>	<b>1:16</b>	<b>2:16</b>	<b>3:16</b>	<b>4:16</b>	<b>5:16</b>	<b>6:16</b>	-	<b>7:16</b>
<b>F</b>	South Arm Rd/Horsham Rd	7:18	8:18	9:18	10:11	10:18	11:18	<b>12:18</b>	<b>1:18</b>	<b>2:18</b>	<b>3:18</b>	<b>4:18</b>	<b>5:18</b>	<b>6:18</b>	<b>6:41</b>	<b>7:18</b>
<b>G</b>	Shoreline Central	7:25	8:25	9:25	10:20	10:25	11:25	<b>12:25</b>	<b>1:25</b>	<b>2:25</b>	<b>3:25</b>	<b>4:25</b>	<b>5:25</b>	<b>6:25</b>	<b>6:50</b>	<b>7:25</b>
<b>H</b>	Clarence St/Wentworth St	7:28	8:28	9:28	10:23	10:28	11:28	<b>12:28</b>	<b>1:28</b>	<b>2:28</b>	<b>3:28</b>	<b>4:28</b>	<b>5:28</b>	<b>6:28</b>	<b>6:53</b>	<b>7:28</b>
<b>I</b>	Rosny Park Interchange Stop E	7:35	8:35	9:35	10:30	10:35	11:35	<b>12:35</b>	<b>1:35</b>	<b>2:35</b>	<b>3:35</b>	<b>4:35</b>	<b>5:35</b>	<b>6:35</b>	<b>7:00</b>	<b>7:35</b>
<b>J</b>	Hobart City, Collins St	7:45	8:45	9:45	-	10:45	11:45	<b>12:45</b>	<b>1:45</b>	<b>2:45</b>	<b>3:45</b>	<b>4:45</b>	<b>5:45</b>	<b>6:45</b>	-	<b>7:45</b>




Saturday (cont...)			
map ref	Route number	634	634
		pm	pm
<b>A</b>	Seven Mile Beach, Surf Rd	-	-
<b>B</b>	Lauderdale, Roches Beach Rd	<b>8:25</b>	<b>10:12</b>
<b>D</b>	Lauderdale, South Arm Rd Stop 79	<b>8:31</b>	<b>10:18</b>
<b>E</b>	Oakdowns, Oakdowns Pde	<b>8:37</b>	<b>10:24</b>
<b>F</b>	South Arm Rd/Horsham Rd	<b>8:39</b>	<b>10:26</b>
<b>G</b>	Shoreline Central	<b>8:46</b>	<b>10:33</b>
<b>H</b>	Clarence St/Wentworth St	<b>8:49</b>	<b>10:36</b>
<b>I</b>	Rosny Park Interchange Stop E	<b>8:56</b>	<b>10:43</b>
<b>J</b>	Hobart City, Collins St	-	<b>10:53</b>



Sunday & Public Holidays							
map ref	Route number	635	635	635	635	635	635
		am	am	pm	pm	pm	pm
<b>A</b>	Seven Mile Beach, Surf Rd	8:31	10:31	<b>12:31</b>	<b>2:31</b>	<b>4:31</b>	<b>6:31</b>
<b>B</b>	Lauderdale, Roches Beach Rd	8:43	10:43	<b>12:43</b>	<b>2:43</b>	<b>4:43</b>	<b>6:43</b>
<b>D</b>	Lauderdale, South Arm Rd Stop 79	8:50	10:50	<b>12:50</b>	<b>2:50</b>	<b>4:50</b>	<b>6:50</b>
<b>E</b>	Oakdowns, Oakdowns Pde	8:56	10:56	<b>12:56</b>	<b>2:56</b>	<b>4:56</b>	<b>6:56</b>
<b>F</b>	South Arm Rd/Horsham Rd	8:58	10:58	<b>12:58</b>	<b>2:58</b>	<b>4:58</b>	<b>6:58</b>
<b>G</b>	Shoreline Central	9:05	11:05	<b>1:05</b>	<b>3:05</b>	<b>5:05</b>	<b>7:05</b>
<b>H</b>	Clarence St/Wentworth St	9:08	11:08	<b>1:08</b>	<b>3:08</b>	<b>5:08</b>	<b>7:08</b>
<b>I</b>	Rosny Park Interchange Stop E	9:15	11:15	<b>1:15</b>	<b>3:15</b>	<b>5:15</b>	<b>7:15</b>
<b>J</b>	Hobart City, Collins St	-	-	-	-	-	-















## Explanations







-  Wheelchair accessible bus
- c** On school days travels via Clarence St (refer route map, Express Bus Stops)
- d** During school vacation, service arrives 2 minutes earlier
- p** Service travels via Lauderdale Primary School on school days only
- s** Service travels via MacKillop College on school days only

# 634, X34, 635 from Hobart City towards Roches Beach & Seven Mile Beach


Monday to Friday																	
map ref	Route number	634	646	634	634	634	634	646	634	634	634	646	634	X45	X44	X34	
		am	am	am	am	am	am	pm	pm	pm	pm	pm	pm	pm	pm	pm	
<b>J</b>	Hobart City Interchange Stop B	-	-	-	-	-	-	-	-	-	-	-	-	-	4:15	4:30	4:36
<b>J</b>	Hobart City Interchange Stop A	7:26	-	8:57	9:57	10:57	11:57	-	12:57	1:57	2:57	3:28	4:01	-	-	-	
<b>I</b>	Rosny Park Interchange Stop A	7:37	9:00	9:07	10:07	11:07	12:07	1:00	1:07	2:07	3:07	3:38	4:13	-	-	-	
<b>H</b>	Clarence St/Wentworth St	7:42	9:05	9:12	10:12	11:12	12:12	1:05	1:12	2:12	3:13	3:44	4:19	-	-	-	
<b>G</b>	Shoreline Central	7:46	9:09	9:16	10:16	11:16	12:16	1:09	1:16	2:16	3:18	3:49	4:24	4:32	4:47	4:53	
<b>F</b>	South Arm Rd/Horsham Rd	7:54	9:16	9:25	10:25	11:25	12:25	1:16	1:25	2:25	3:30	3:56	4:34	4:38	4:53	5:01	
<b>E</b>	Oakdowns, Oakdowns Pde	7:56	-	9:27	10:27	11:27	12:27	-	1:27	2:27	3:32	-	4:36	-	-	5:03	
<b>D</b>	Lauderdale, South Arm Rd Stop 79	8:01	9:20	9:32	10:32	11:32	12:32	1:20	1:32	2:32	3:37	4:01	4:41	4:42	4:57	5:10	
<b>B</b>	Lauderdale, Roches Beach Rd	8:08	-	9:39	10:39	11:39	12:39	-	1:39	2:39	3:45	-	4:48	-	-	5:17	
	<i>Journey continues to</i>	-	Obay	-	-	-	-	Obay	-	-	-	Obay	-	CIBch	Obay	-	

Monday to Friday (cont...)											
map ref	Route number	634	X45	X34	X44	634	634	646	634	634	634
		pm	pm	pm	pm	pm	pm	pm	pm	pm	pm
<b>J</b>	Hobart City Interchange Stop B	-	5:15	5:27	5:30	-	-	-	-	-	-
<b>J</b>	Hobart City Interchange Stop A	5:01	-	-	-	6:00	6:38	-	7:30	9:30	11:30
<b>I</b>	Rosny Park Interchange Stop A	5:13	-	-	-	6:10	6:48	6:50	7:40	9:40	11:40
<b>H</b>	Clarence St/Wentworth St	5:19	-	-	-	6:16	6:53	6:55	7:44	9:44	11:44
<b>G</b>	Shoreline Central	5:24	5:32	5:44	5:47	6:21	6:57	6:59	7:48	9:48	11:48
<b>F</b>	South Arm Rd/Horsham Rd	5:34	5:38	5:52	5:53	6:30	7:06	7:06	7:56	9:56	11:56
<b>E</b>	Oakdowns, Oakdowns Pde	5:36	-	5:54	-	6:32	7:08	-	7:58	9:58	11:58
<b>D</b>	Lauderdale, South Arm Rd Stop 79	5:41	5:42	6:01	5:57	6:37	7:13	7:10	8:03	10:03	12:03
<b>B</b>	Lauderdale, Roches Beach Rd	5:48	-	6:07	-	6:44	7:19	-	8:09	10:09	12:09
	<i>Journey continues to</i>	-	CIBch	-	Obay	-	-	Obay	-	-	-

Saturday																
map ref	Route number	646	634	635	634	635	634	635	634	635	646	634	635	634	634	634
		am	am	am	am	am	pm	pm	pm	pm	pm	pm	pm	pm	pm	pm
<b>J</b>	Hobart City Interchange Stop B	-	-	-	-	-	-	-	-	-	-	-	-	-	-	-
<b>J</b>	Hobart City Interchange Stop A	-	8:55	9:55	10:55	11:55	12:55	1:55	2:55	3:55	-	4:55	5:55	-	9:30	11:30
<b>I</b>	Rosny Park Interchange Stop A	8:25	9:05	10:05	11:05	12:05	1:05	2:05	3:05	4:05	4:48	5:05	6:05	7:43	9:40	11:40
<b>H</b>	Clarence St/Wentworth St	8:30	9:10	10:10	11:10	12:10	1:10	2:10	3:10	4:10	4:53	5:10	6:10	7:48	9:44	11:44
<b>G</b>	Shoreline Central	8:34	9:14	10:14	11:14	12:14	1:14	2:14	3:14	4:14	4:57	5:14	6:14	7:52	9:48	11:48
<b>F</b>	South Arm Rd/Horsham Rd	8:42	9:22	10:22	11:22	12:22	1:22	2:22	3:22	4:22	5:05	5:22	6:22	7:59	9:56	11:56
<b>E</b>	Oakdowns, Oakdowns Pde	-	9:24	10:24	11:24	12:24	1:24	2:24	3:24	4:24	-	5:24	6:24	8:01	9:58	11:58
<b>D</b>	Lauderdale, South Arm Rd Stop 79	8:48	9:31	10:31	11:31	12:31	1:31	2:31	3:31	4:31	5:11	5:31	6:31	8:07	10:03	12:03
<b>B</b>	Lauderdale, Roches Beach Rd	-	9:38	10:38	11:38	12:38	1:38	2:38	3:38	4:38	-	5:38	6:38	8:13	10:09	12:09
<b>A</b>	Seven Mile Beach, Surf Rd	-	-	10:49	-	12:49	-	2:49	-	4:49	-	-	6:49	-	-	-
	<i>Journey continues to</i>	Obay	-	-	-	-	-	-	-	-	Obay	-	-	-	-	-

Sunday & Public Holidays						
map ref	Route number	635	635	635	635	635
		am	am	pm	pm	pm
<b>J</b>	Hobart City Interchange Stop B	-	-	-	-	-
<b>J</b>	Hobart City Interchange Stop A	-	-	-	-	-
<b>I</b>	Rosny Park Interchange Stop A	9:31	11:31	1:31	3:31	5:31
<b>H</b>	Clarence St/Wentworth St	9:36	11:36	1:36	3:36	5:36
<b>G</b>	Shoreline Central	9:40	11:40	1:40	3:40	5:40
<b>F</b>	South Arm Rd/Horsham Rd	9:48	11:48	1:48	3:48	5:48
<b>E</b>	Oakdowns, Oakdowns Pde	9:50	11:50	1:50	3:50	5:50
<b>D</b>	Lauderdale, South Arm Rd Stop 79	9:57	11:57	1:57	3:57	5:57
<b>B</b>	Lauderdale, Roches Beach Rd	10:04	12:04	2:04	4:04	6:04
<b>A</b>	Seven Mile Beach, Surf Rd	10:15	12:15	2:15	4:15	6:15
	<i>Journey continues to</i>	-	-	-	-	-

## Explanations

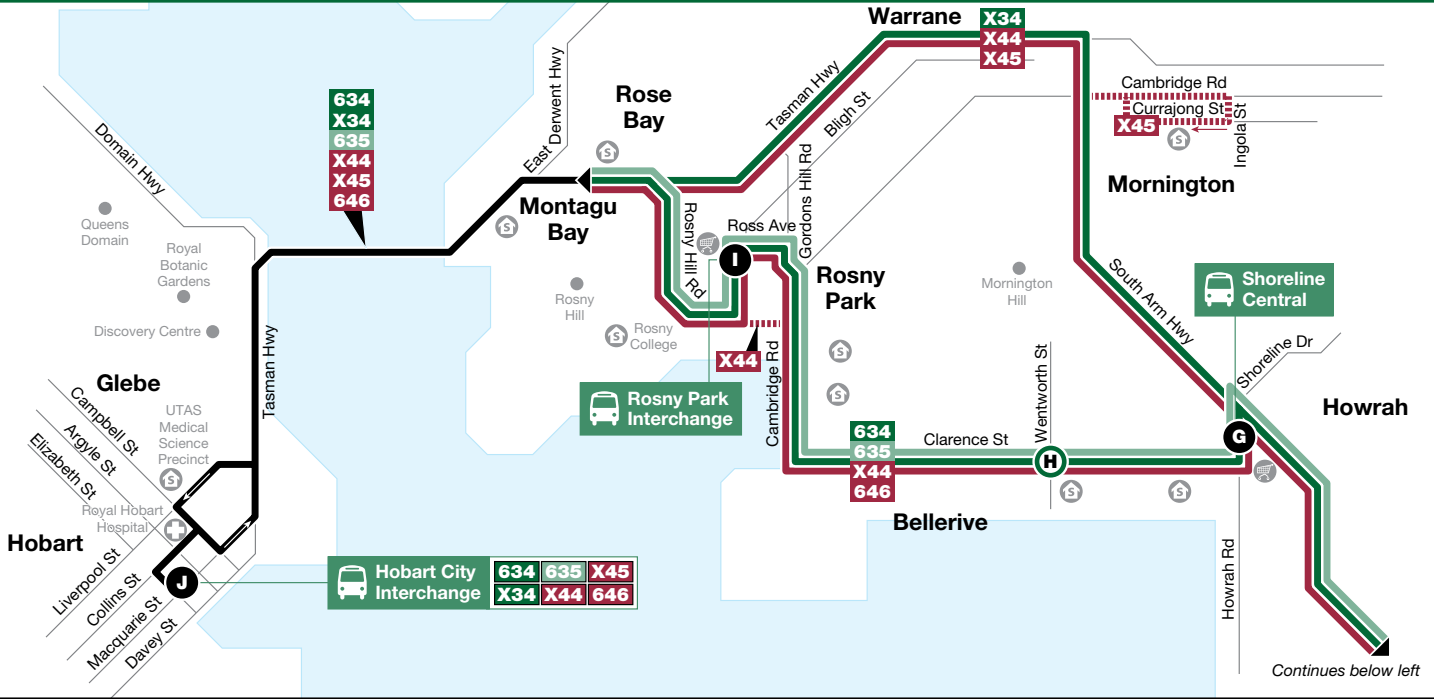
-  Wheelchair accessible bus
- f** Service operates on Friday nights only

## Journey continues to

- CIBch** Clifton Beach (for more details, see South Arm timetable)
- Obay** Opossum Bay (for more details, see South Arm timetable)



# Route Map 634, X34, 635



## Legend

- Routes 634, X34
  - Route 635
  - Routes X44, X45, 646
  - Variant of route
  - Timing point
  - Interchange
  - Hospital
  - Educational institution
  - Shopping centre
  - Point of interest
- Map not to scale

### Express Bus Stops Route X34

- Lauderdale**  
All stops between Lauderdale and Shoreline Central
- Shoreline Central**  
Express - limited stops between Shoreline Central and Hobart City
- Hobart City**  
Campbell St/Liverpool St (in)  
Campbell St/Macquarie St (out)
- Hobart City Interchange**

### Express Bus Stops Routes X44, X45

- Opossum Bay or Clifton Beach**  
All stops between Opossum Bay or Clifton Beach and Rokeby
- Rokeby**  
South Arm Rd/Horsham Rd  
Express - limited stops between Rokeby and Hobart City
- Shoreline Central**  
Clarence St/Wentworth St  
SET DOWN ONLY  
Rosny Hill Rd/Riawena Rd  
SET DOWN ONLY  
Tasman Hwy overpass  
SET DOWN ONLY
- Hobart City**  
Campbell St/Liverpool St (in)  
Campbell St/Macquarie St (out)
- Hobart City Interchange**

