

Welcome Aboard Metro

This guide will enable you to understand and plan a bus journey to work, school, shopping or fun using the comprehensive eastern Hobart bus network operated by **Metro Tasmania**. Our services can form part of your daily travel requirements and we are committed to providing you with the best possible bus services to get you around.

The map on page 3 shows all services operating in our regular bus network and are colour coded for easy reference. The large numbers around the map are the route numbers shown on the front of the bus.

Departure times for these services, along with information about additional dedicated school buses, can be found by obtaining a copy of our timetables by calling **13 22 01** or visiting www.metrotas.com.au

Metro Tickets

Travel on **Metro** buses is based on the number of sections you travel. The further you travel the more sections you need to pay for. A full list of fares is displayed at the front of the bus. If you are travelling on a concession fare please ensure you show the appropriate concession entitlement when boarding.

A **Greencard** is like a debit card; you top it up with travel credit on any **Metro** bus (cash only), online or at a **Metro** agent. When you board a bus the cost of the trip is deducted from your balance. Get your **Greencard** today by applying online, posting a paper application form or from your local **Metro** agent.

For more information about fares and ticket types, including details about section zones in the eastern Hobart area, call **13 22 01** or visit www.metrotas.com.au

Refer to main map on page 3 for detailed route information.



Hobart (east) Bus Network Guide

Your guide to **Metro** bus services in the eastern Hobart region



including:

- Hobart City
- Rosny Park
- Howrah
- Seven Mile Beach
- Risdon Vale
- Clarendon Vale
- Lauderdale
- South Arm

GO Turn up and GO Shoreline Central to Hobart City

The Shoreline Central to Hobart City **GO** corridor is made up of a number of bus routes (see map overleaf) which combine to form a high-frequency service Monday–Friday. Travelling via Clarence Street and Cambridge Road through Howrah, Bellerive and Rosny Park, buses are scheduled to operate approximately every:

10 MINS MONDAY–FRIDAY, 7am–7pm.

Buses also service the corridor outside of these hours - refer to individual timetables.



Address: PO Box 61
Moonah TAS 7009
Phone: 13 22 01
Facsimile: (03) 6272 8770
Website: www.metrotas.com.au





TG15542 | Version 5 | 10 December 2017



Route List

Refer to the table below for the bus routes operated. Please consult timetables before undertaking travel to find your bus departure times.

Route & Destination

- 601** Shoreline > Rosny Park > City > University 
- 605** Shoreline > Rosny Park > Glenorchy
- 606** Shoreline > Waverley St > Rosny Park > City
- 614** Tranmere > Shoreline > Bellerive Bluff > Rosny Park > City
- 615** Tranmere > Shoreline > Rosny Park > City 
- X15** Tranmere > Shoreline > City *express*
- 616** Tranmere > Shoreline > Rosny Park > City 
- X16** Tranmere > Shoreline > City *express*
- 624** Clarendon Vale > Shoreline > Rosny Park > City 
- 625** Clarendon Vale > Rokeby > Shoreline > Rosny Park > City 
- 634** Roches Beach > Lauderdale > Shoreline > Rosny Park > City 
- X34** Roches Beach > Lauderdale > Shoreline > City *express*
- 635** Seven Mile Beach > Lauderdale > Shoreline > Rosny Park > City 
- X44** Opossum Bay > Sandford > Shoreline > City *express*
- X45** Clifton Beach > Cremorne > Shoreline > City *express*
- 646** Opossum Bay > Cremorne > Shoreline > Rosny Park > City 
- 654** Mornington > Rosny Park > City
- 655** Mornington > Warrane > Rosny Park > City
- 664** Seven Mile Beach > Cambridge > Rosny Park > City
- X64** Seven Mile Beach > Cambridge > City *express*
- 665** Seven Mile Beach > Cambridge > Rosny Park
- X65** Seven Mile Beach > Cambridge > City *express*
- 676** Rosny Park > Rosny Point > Montagu Bay > City
- 684** Geilston Bay > Lindisfarne > Rosny Park
- 685** Geilston Bay > Lindisfarne > City
- 694** Glenorchy > Risdon Vale > Lindisfarne > Rosny Park
- 695** Risdon Vale > Lindisfarne > City
- 696** Bridgewater > Risdon Vale > Lindisfarne > Rosny Park

 routes combine for high frequency City > Shoreline

Suburb Index

Refer to the table below for bus routes available in your suburb/destination. The main map on page 3 shows all bus routes in detail.

Suburb	Bus Routes
Acton Park	635, 664, X64, 665, X65
Bellerive	601, 605, 606, 614, 615, 616, 624, 625, 634, 635, 646
Bellerive Bluff	614
Cambridge	664, X64, 665, X65
Clarendon Vale	624, 625
Clifton Beach	X45
Cremorne	X45, 646
Geilston Bay	684, 685, 694, 695, 696
Glenorchy	605, 694
Hobart City	601, 606, 614, 615, X15, 616, X16, 624, 625, 634, X34, 635, X44, X45, 646, 654, 655, 664, X64, X65, 676, 685, 695
Howrah	601, 605, 606, 614, 615, X15, 616, X16, 624, 625, 634, X34, 635, X44, X45, 646
Howrah Heights	616, X16
Lauderdale	634, X34, 635
Lindisfarne	684, 685, 694, 695, 696
Montagu Bay	676
Mornington	654, 655, 664, 665
Mornington Heights	654, 664, 665
Oakdowns	634, X34, 635
Opossum Bay	X44, 646
Risdon	694, 696
Risdon Vale	694, 695, 696
Roches Beach	634, X34, 635
Rokeby	625
Rose Bay	685, 694, 695, 696
Rosny Park	601, 605, 606, 614, 615, 616, 624, 625, 634, 635, 646, 654, 655, 664, 665, 676, 684, 694, 696
Rosny Point	676
Sandford	X44, X45, 646
Seven Mile Beach	635, 664, X64, 665, X65
South Arm	X44, 646
Tranmere	614, 615, X15, 616, X16
Warrane	655

Accessible Services

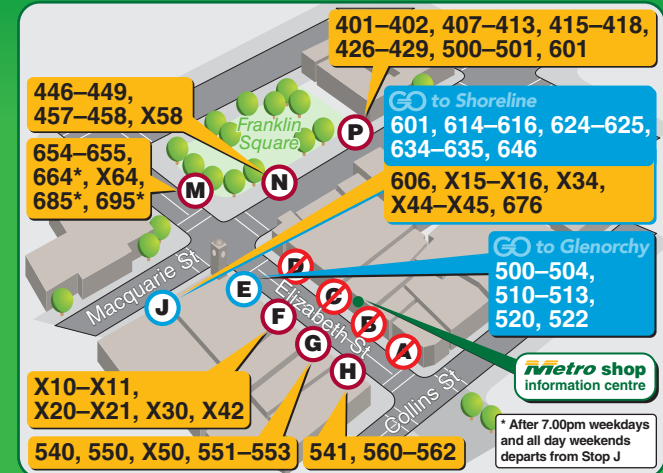


A number of **Metro Tasmania**'s bus services are operated by wheelchair accessible buses. Please call **13 22 01** to confirm whether an accessible bus is being used on a particular service.

Interchanges

Refer to the maps below for bus departure points.

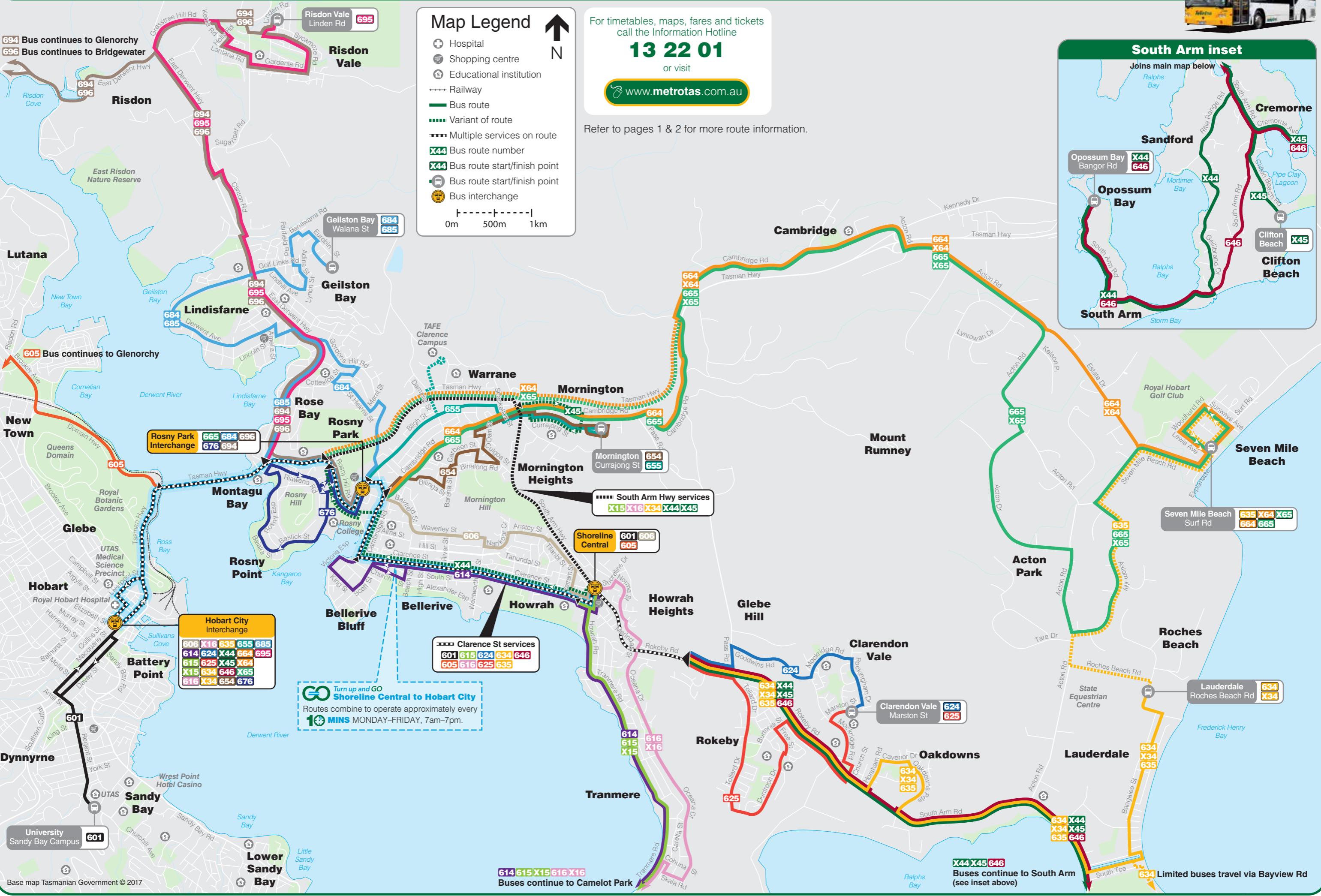
Hobart City



Rosny Park



Refer to main map on page 3 for detailed route information.



Map Legend

- Hospital
- Shopping centre
- Educational institution
- Railway
- Bus route
- Variant of route
- Multiple services on route
- Bus route number
- Bus route start/finish point
- Bus route start/finish point
- Bus interchange

0m 500m 1km

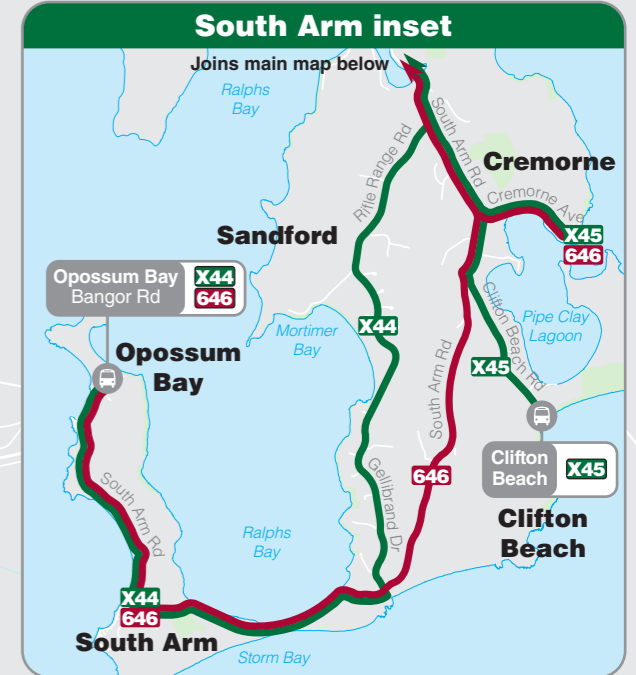
For timetables, maps, fares and tickets call the Information Hotline

13 22 01

or visit

www.metrotas.com.au

Refer to pages 1 & 2 for more route information.



Hobart City Interchange

606	X16	635	655	685
614	624	X44	664	695
615	625	X45	X64	
X15	634	646	X65	
616	X34	654	676	

Turn up and GO Shoreline Central to Hobart City

Routes combine to operate approximately every

10 MINS MONDAY-FRIDAY, 7am-7pm.

Clarence St services

601	615	624	634	646
605	616	625	635	

South Arm Hwy services

X15	X16	X34	X44	X45
-----	-----	-----	-----	-----

614 615 X15 616 X16
Buses continue to Camelot Park

X44 X45 646
Buses continue to South Arm (see inset above)

634 Limited buses travel via Bayview Rd