

Welcome Aboard Metro

This guide will enable you to understand and plan a bus journey using the comprehensive northern Hobart bus network operated by **Metro Tasmania**. Our services can form part of your daily travel requirements and we are committed to providing you with the best possible bus services to get you around.

The map on page 3 shows all services operating in our regular bus network and are colour coded for easy reference. The large numbers around the map are the route numbers shown on the front of the bus.

Departure times for these services, along with information about additional dedicated school buses, can be found by obtaining a copy of our timetables by calling **13 22 01** or visiting www.metrotas.com.au

Metro Tickets

Travel on **Metro** buses is based on the number of sections you travel. A full list of fares is displayed at the front of the bus. If you are travelling on a concession fare please ensure you show the appropriate concession entitlement when boarding.

A **Greencard** is like a debit card; you top it up with travel credit on any **Metro** bus (cash only), online or at a **Metro** agent. When you board a bus the cost of the trip is deducted from your balance. Get your **Greencard** today by applying online, posting a paper application form or from your local **Metro** agent.

For more information about fares and ticket types, including details about section zones in the northern Hobart area, call **13 22 01** or visit www.metrotas.com.au

Turn up and GO Glenorchy to Hobart City

The Glenorchy to Hobart City **GO** corridor is made up of a number of bus routes (see map overleaf) which combine to form a high-frequency service seven days a week. Travelling via Main Road, New Town Road and Elizabeth Street through Moonah, New Town and North Hobart, buses are scheduled to operate approximately every:

- 10 MINS** MONDAY-FRIDAY, 7am-7pm,
- 20 MINS** SATURDAY, 7am-7pm,
- 30 MINS** SUNDAY & PUB HOLDS, 7am-7pm.

Buses also service the corridor outside of these hours - refer to individual timetables.



Refer to main map on page 3 for detailed route information.

Effective 10 January 2016

Hobart (north) Bus Network Guide

Your guide to **Metro** bus services in the northern Hobart region



- including:
- Hobart City
 - New Town
 - Lenah Valley
 - Moonah
 - Glenorchy
 - Claremont
 - Bridgewater
 - Gagebrook



Address: PO Box 61
 Moonah TAS 7009
 Phone: 13 22 01
 Facsimile: (03) 6272 8770
 Website: www.metrotas.com.au












TG1542 | Version 6 | 10 January 2016



Route List

Refer to the table below for the bus routes operated. Please consult timetables before undertaking travel to find your bus departure times.

Route & Destination

- 500** Glenorchy > City > Kingston > Blackmans Bay 
- 501** Glenorchy > City > University 
- 502** Glenorchy > City 
- X02** Glenorchy > City *express*
- 503** Tolosa Park > Glenorchy > City 
- 504** Jackson St > Glenorchy > City 
- 510** Austins Ferry > Claremont > Glenorchy > City 
- X10** Granton > Austins Ferry > Claremont > City *express*
- 511** Claremont > Chigwell > Glenorchy > City 
- X11** Claremont > Chigwell > Glenorchy > City *express*
- 512** Claremont > Chigwell > Glenorchy > City 
- 513** Chigwell > Glenorchy > City 
- 520** Bridgewater > Claremont > Glenorchy > City 
- X20** Bridgewater > Claremont > Glenorchy > City *express*
- 521** Brighton > Bridgewater > Claremont > Glenorchy
- X21** Brighton > Bridgewater > Claremont > City *express*
- 522** Gagebrook > Bridgewater > Claremont > Glenorchy > City 
- 530** Bridgewater > Gagebrook > Old Beach > Glenorchy
- X30** Bridgewater > Gagebrook > Old Beach > City *express*
- 540** Mount Stuart > North Hobart > West Hobart > City
- 541** Moonah > New Town West > City
- 542** Glenorchy > West Moonah > Moonah
- X42** Glenorchy > West Moonah > Moonah > City *express*
- 550** Glenorchy > Merton > Lenah Valley > City
- X50** Glenorchy > Merton > Lenah Valley > City *express*
- 551** Lenah Valley > City
- 552** Lenah Valley > Girrabong Rd > City
- 553** Lenah Valley > Pottery Rd > City
- 560** Glenorchy > Goodwood > New Town > City
- 561** Glenorchy > Goodwood > Lutana > New Town > City
- 562** Moonah > Lutana > New Town > City
- 605** Glenorchy > Rosny Park > Shoreline
- 694** Glenorchy > Risdon Vale > Rosny Park
- 696** Bridgewater > Old Beach > Risdon Vale > Rosny Park

 routes combine for high frequency City > Glenorchy

Suburb Index

Refer to the table below for bus routes available in your suburb/destination. The main map on page 3 shows all bus routes in detail.

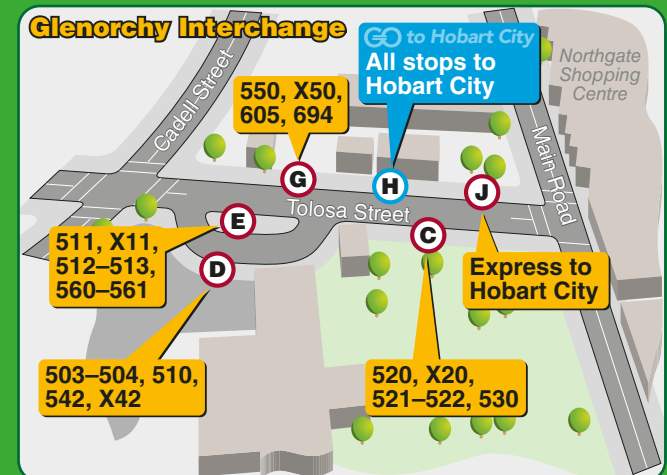
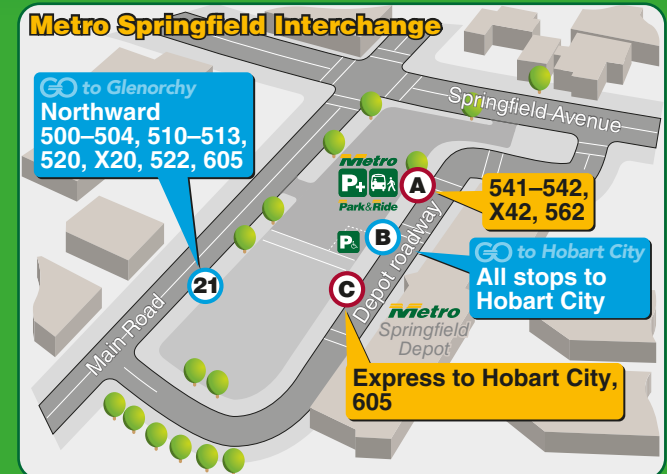
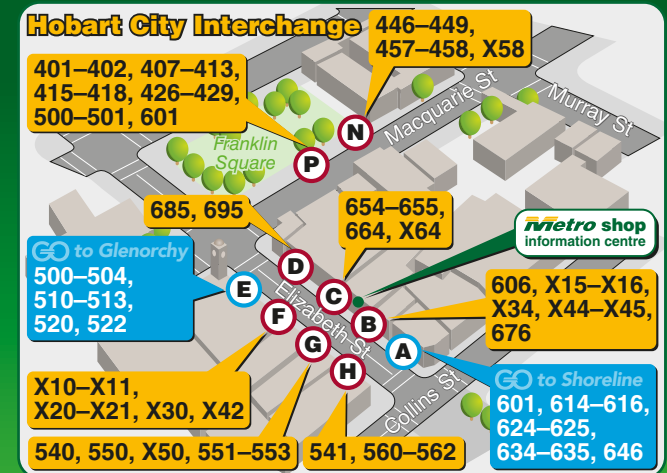
Suburb	Bus Routes
Abbotsfield	510, X10
Austins Ferry	510, X10, 520, X20, 521, X21, 522
Berriedale	510, 511, X11, 512, 513, 520, X20, 521, 522
Bridgewater	520, X20, 521, X21, 522, 530, X30, 696
Brighton	521, X21
Chigwell	511, X11, 512, 513
Claremont	510, X10, 511, X11, 512, 520, X20, 521, X21, 522
Florence Heights	541
Gagebrook	522, 530, X30
Glenorchy	500, 501, 502, X02, 503, 504, 510, 511, X11, 512, 513, 520, X20, 521, 522, 530, 542, X42, 550, X50, 560, 561, 605, 694
Goodwood	560, 561
Granton	X10, 520, X20, 521, X21, 522
Herdsmans Cove	522, 530, X30
Hobart City	500, 501, 502, X02, 503, 504, 510, X10, 511, X11, 512, 513, 520, X20, X21, 522, X30, 540, 541, X42, 550, X50, 551, 552, 553, 560, 561, 562
Lenah Valley	550, X50, 551, 552, 553
Lutana	561, 562
Merton	503, 550, X50
Montrose	510, 511, X11, 512, 513, 520, X20, 521, 522
Moonah	500, 501, 502, 503, 504, 510, 511, 512, 513, 520, 522, 541, 542, X42, 562, 605
Mount Stuart	540
New Town	500, 501, 502, 503, 504, 510, 511, 512, 513, 520, 522, 541, X42, 550, X50, 551, 552, 553, 560, 561, 562, 605
North Hobart	500, 501, 502, 503, 504, 510, 511, 512, 513, 520, 522, 540, 541, X42, 550, X50, 551, 552, 553, 560, 561, 562
Old Beach	530, X30, 696
Otago	530, X30, 696
Risdon	694, 696
Rosetta	511, X11, 512, 513
Rosny Park	605, 694, 696
Springfield	542, X42
Ten Mile Hill	510, X10, 520, X20, 521, X21, 522
West Hobart	540
West Moonah	542, X42

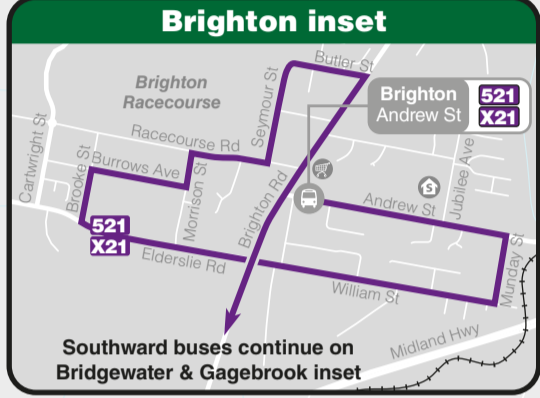
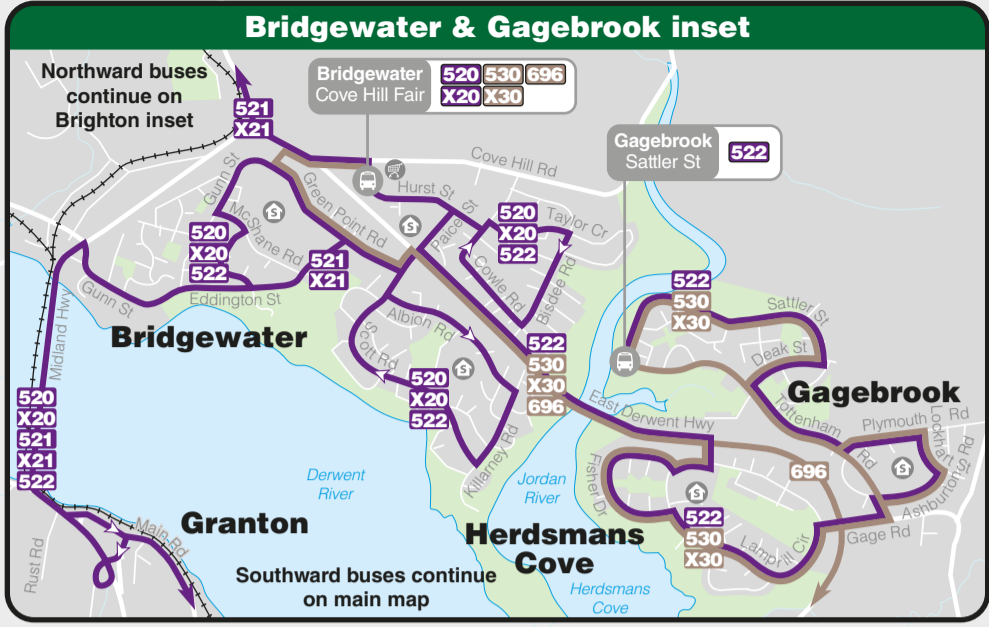
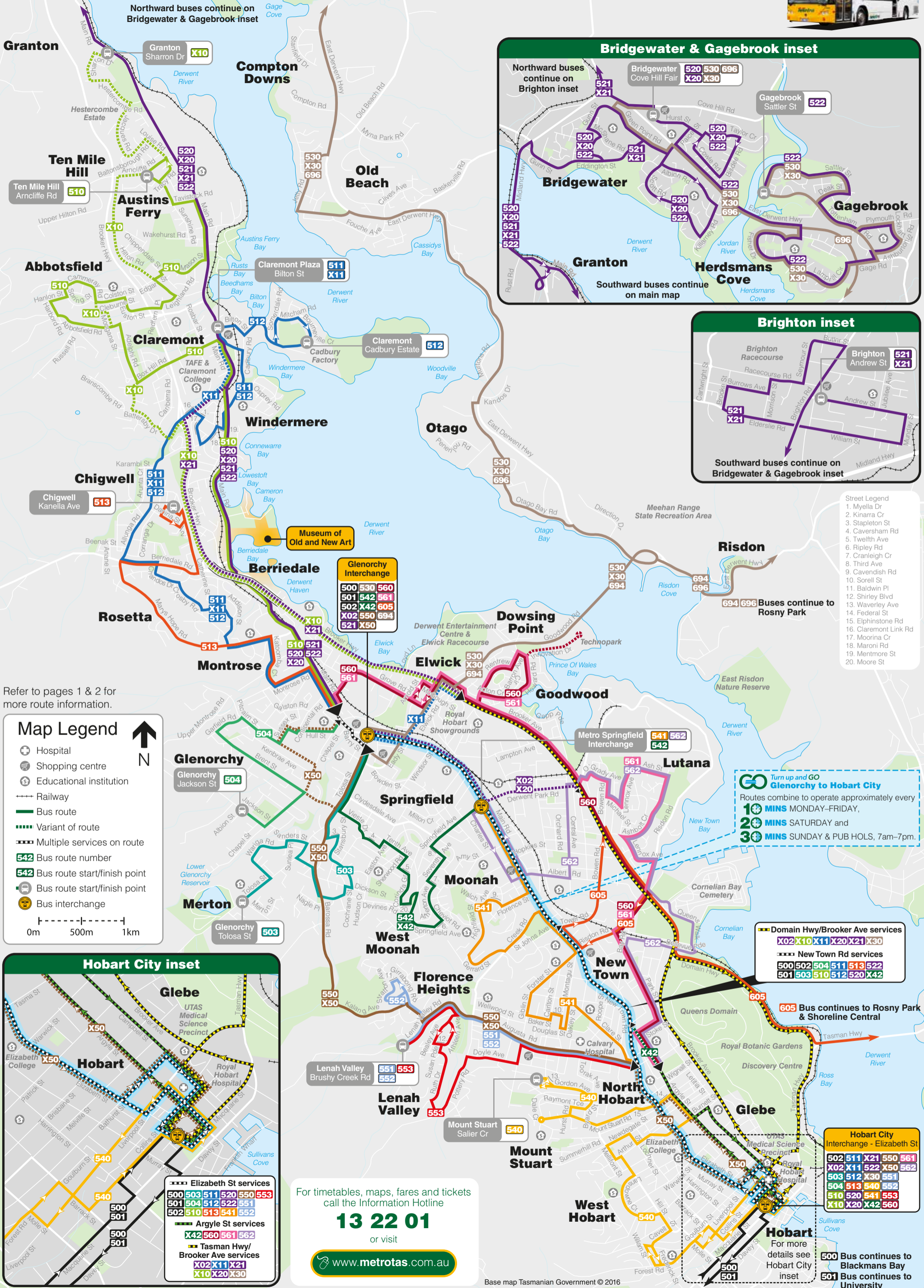
Refer to the maps at right for Interchange departure points.

Accessible Services



A number of **Metro Tasmania's** bus services are operated by wheelchair-accessible buses. These are marked in the individual timetables. Please call **13 22 01** if you require further information.





- Street Legend
1. Myella Dr
 2. Kinarra Cr
 3. Stapleton St
 4. Caversham Rd
 5. Twelfth Ave
 6. Ripley Rd
 7. Cranleigh Cr
 8. Third Ave
 9. Cavendish Rd
 10. Sorell St
 11. Baldwin Pl
 12. Shirley Blvd
 13. Waverley Ave
 14. Federal St
 15. Elphinstone Rd
 16. Claremont Link Rd
 17. Moorina Cr
 18. Maroni Rd
 19. Mentmore St
 20. Moore St

Map Legend

- Hospital
- Shopping centre
- Educational institution
- Railway
- Bus route
- Variant of route
- Multiple services on route
- 542 Bus route number
- 542 Bus route start/finish point
- Bus route start/finish point
- Bus interchange

0m 500m 1km

Turn up and GO
Glenorchy to Hobart City
 Routes combine to operate approximately every
10 MINS MONDAY-FRIDAY,
20 MINS SATURDAY and
30 MINS SUNDAY & PUB HOLDS, 7am-7pm.

Hobart City inset

Elizabeth St services
 500 503 511 520 550 553
 501 504 512 522 551
 502 510 513 541 552

Argyle St services
 X42 560 561 562

Tasman Hwy/ Brooker Ave services
 X02 X11 X21
 X10 X20 X30

For timetables, maps, fares and tickets call the Information Hotline
13 22 01
 or visit
www.metrotas.com.au

Hobart City Interchange - Elizabeth St

502 511 X21 550 561
 X02 X11 522 X50 562
 503 512 X30 551
 504 513 540 552
 510 520 541 553
 X10 X20 X42 560

500 Bus continues to Blackmans Bay
 501 Bus continues to University

Base map Tasmanian Government © 2016