

Welcome Aboard Metro

This guide will enable you to understand and plan a bus journey to work, school, shopping or fun using the comprehensive southern Hobart bus network operated by **Metro Tasmania**.

Our services can form part of your daily travel requirements and we are committed to providing you with the best possible bus services to get you around.

The map on page 3 shows all services operating in our regular bus network and are colour coded for easy reference. The large numbers around the map are the route numbers shown on the front the bus.

Departure times for these services, along with information about additional dedicated school buses, can be found by obtaining a copy of our timetables by calling **13 22 01** or visiting www.metrotas.com.au

Metro Tickets

Travel on **Metro** buses is based on the number of sections you travel. The further you travel the more sections you need to pay for.

A full list of fares is displayed at the front of the bus. If you are travelling on a concession fare please ensure you show the appropriate concession entitlement when boarding.

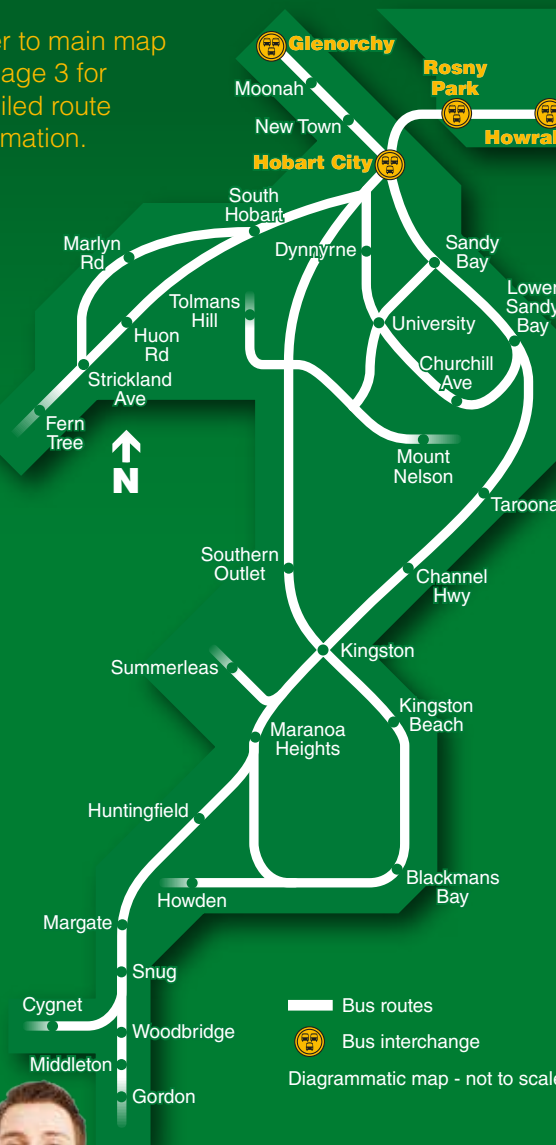
Greencard

A **Greencard** is like a debit card; you top it up with travel credit on any **Metro** bus (cash only), online or at a **Metro** agent. When you board a bus the cost of the trip is deducted from your balance.

Get your **Greencard** today by applying online, posting a paper application form or from your local **Metro** agent.

For more information about fares and ticket types, including details about section zones in the southern Hobart area, call **13 22 01** or visit www.metrotas.com.au

Refer to main map on page 3 for detailed route information.



Metro

Address: PO Box 61
Moonah TAS 7009

Phone: 13 22 01

Facsimile: (03) 6272 8770

Website: www.metrotas.com.au



Effective 10 January 2016

Hobart (south) Bus Network Guide

Your guide to **Metro** bus services in the southern Hobart region



including:

- Hobart City
- Fern Tree
- Sandy Bay
- Mount Nelson
- Taroona
- Kingston
- Blackmans Bay
- Channel



Metro

Route List

Refer to the table below for the bus routes operated. Please consult timetables before undertaking travel to find your bus departure times.

Route & Destination

- 401 Sandy Bay > University > City
- 402 Sandy Bay > City
- 407 Blackmans Bay > Kingston > City
- 408 Blackmans Bay > Kingston > City
- 409 Blackmans Bay > Kingston > City
- 410 Kingston > City
- 411 Howden > Blackmans Bay > Kingston > City
- 412 Margate > Kingston > City
- 413 Snug > Margate > Kingston > City
- 415 Woodbridge > Snug > Margate > Kingston > City
- 416 Middleton > Woodbridge > Snug > Margate > Kingston > City
- 417 Gordon > Woodbridge > Snug > Margate > Kingston > City
- 418 Cygnet > Snug > Margate > Kingston > City
- 426 Taroona > Sandy Bay > City
- 427 Blackmans Bay > Kingston > Taroona > Sandy Bay > City
- 428 Blackmans Bay > Kingston > Taroona > Sandy Bay > City
- 429 Huntingfield > Kingston > Taroona > Sandy Bay > City
- 446 Marlyn Rd > South Hobart > City
- 447 Strickland Ave > Marlyn Rd > South Hobart > City
- 448 Fern Tree > Huon Rd > South Hobart > City
- 449 Fern Tree > Strickland Ave > South Hobart > City
- 457 Mount Nelson > University > Dynnyrne > City
- 458 Mount Nelson > Hobart College > University > Dynnyrne > City
- X58 Mount Nelson > Hobart College > Tolmans Hill > City express
- 500 Blackmans Bay > Kingston > City > Glenorchy
- 501 University > City > Glenorchy
- 601 University > City > Rosny Park > Shoreline

Suburb Index

Refer to the table below for bus routes available in your suburb/destination. The main map on page 3 shows all bus routes in detail.

Suburb	Bus Routes
Blackmans Bay	407, 408, 409, 411, 427, 428, 500
Cygnet	418
Dynnyrne	457, 458
Fern Tree	448, 449
Gordon	417
Hobart City	401, 402, 407, 408, 409, 410, 411, 412, 413, 415, 416, 417, 418, 426, 427, 428, 429, 446, 447, 448, 449, 457, 458, X58, 500, 501, 601
Howden	411
Huntingfield	412, 413, 415, 416, 417, 418, 429
Kingston	407, 408, 409, 410, 411, 412, 413, 415, 416, 417, 418, 427, 428, 429, 500
Kingston Beach	407, 409, 411, 427
Lower Sandy Bay	401, 402, 426, 427, 428, 429
Maranoa Heights	408, 428, 500
Margate	412, 413, 415, 416, 417, 418
Middleton	416, 417
Mount Nelson	457, 458, X58
Sandy Bay	401, 402, 426, 427, 428, 429, 457, 458, 501, 601
Snug	413, 415, 416, 417, 418
South Hobart	446, 447, 448, 449
Summerleas	429
Taroona	426, 427, 428, 429
Tolmans Hill	X58
Woodbridge	415, 416, 417

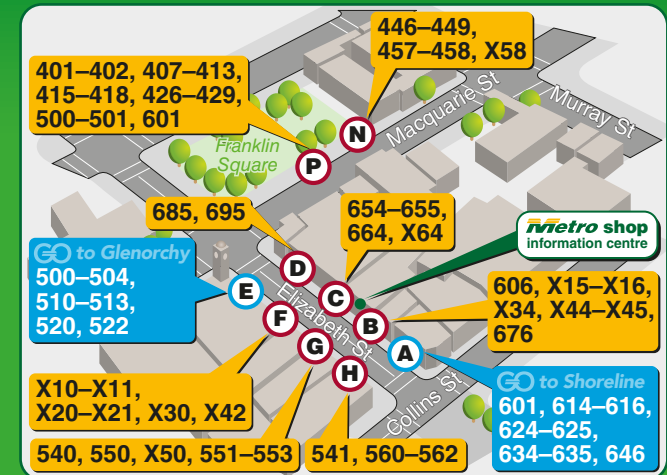
Accessible Services



A number of **Metro Tasmania**'s bus services are operated by wheelchair accessible buses. Please call **13 22 01** to confirm whether an accessible bus is being used on a particular service.

Hobart City Interchange

Refer to the map below for bus departure points.



Refer to main map on page 3 for detailed route information.



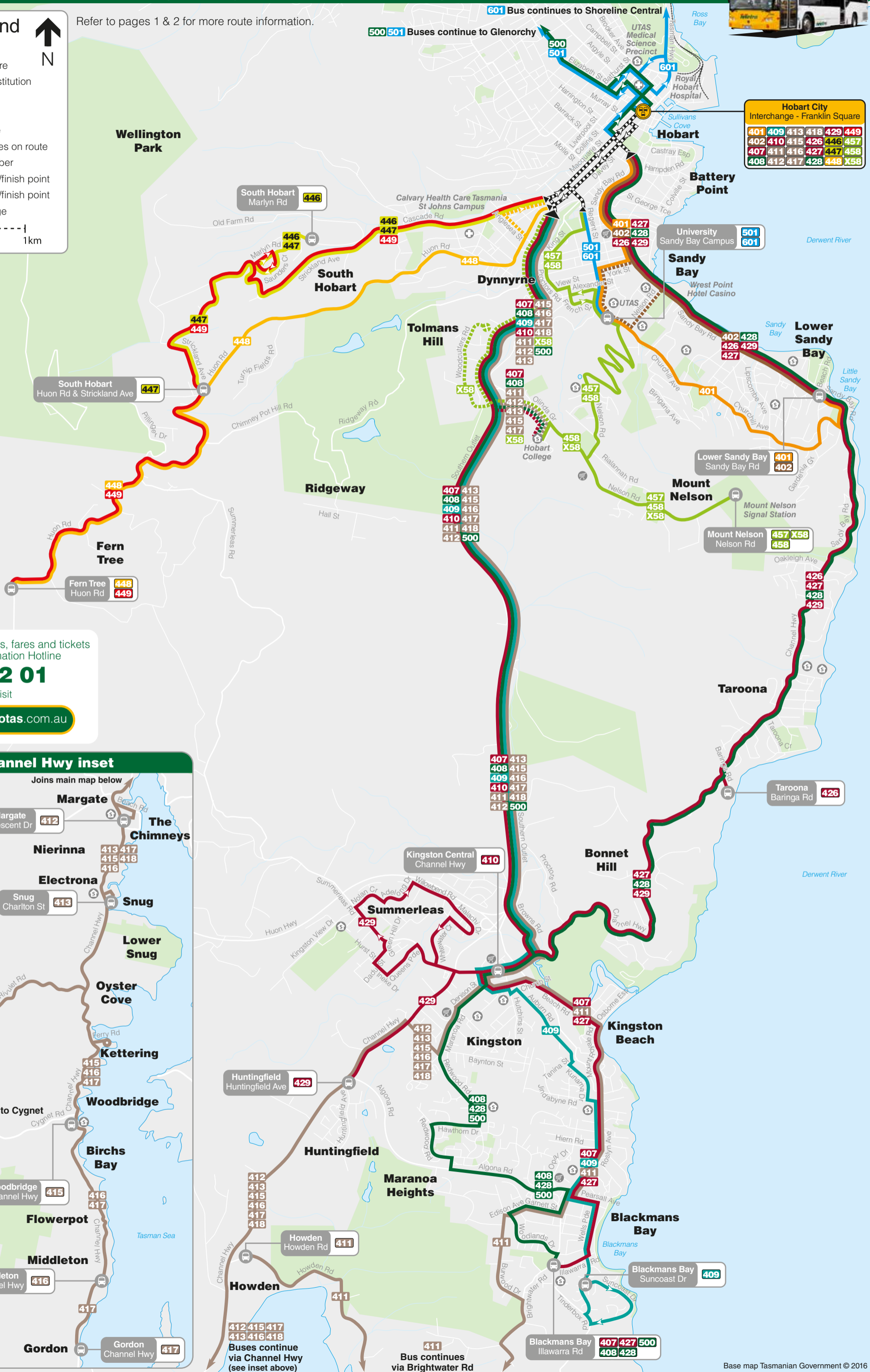


Map Legend

- Hospital
- Shopping centre
- Educational institution
- Railway
- Bus route
- Variant of route
- Multiple services on route
- Bus route number
- Bus route start/finish point
- Bus route start/finish point
- Bus interchange

0m 500m 1km

Refer to pages 1 & 2 for more route information.



Hobart City Interchange - Franklin Square						
401	409	413	418	429	449	
402	410	415	426	446	457	
407	411	416	427	447	458	
408	412	417	428	448	X58	

For timetables, maps, fares and tickets call the Information Hotline
13 22 01
 or visit
www.metrotas.com.au

