



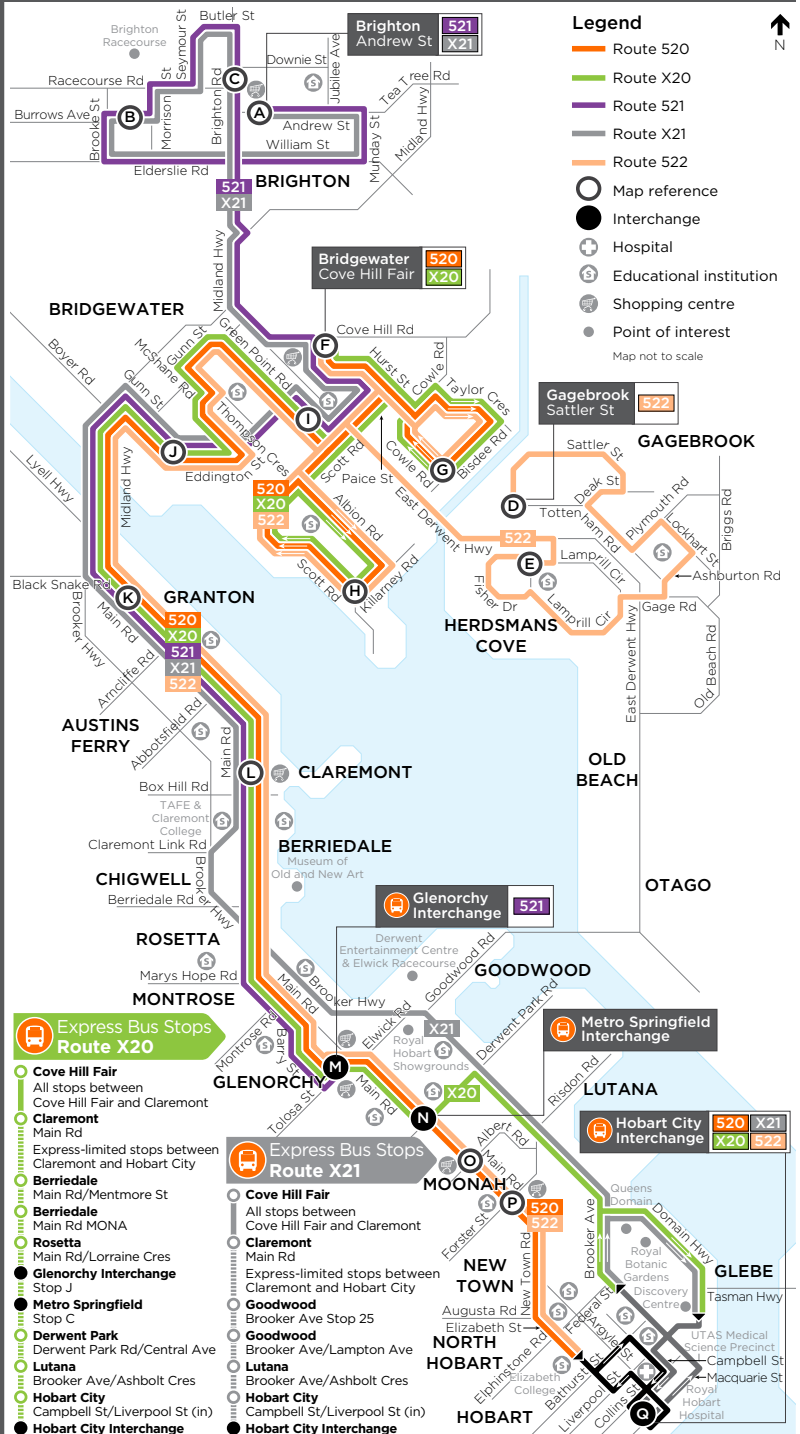
EFFECTIVE 20 JANUARY 2019

# 520, X20, 521, X21, 522

## Brighton & Bridgewater to Hobart City

ROUTE NUMBER	ROUTE
<b>520</b>	Bridgewater to Hobart City
<b>X20</b>	Bridgewater to Hobart City EXPRESS
<b>521</b>	Brighton to Glenorchy
<b>X21</b>	Brighton to Hobart City EXPRESS
<b>522</b>	Gagebrook to Hobart City

### BUS ROUTE MAP



WHO OPERATES MY SERVICE?



520, X20, 521, X21, 522

[metrotas.com.au](http://metrotas.com.au)

13 22 01



Online trip information [transport.tas.gov.au](http://transport.tas.gov.au)



EFFECTIVE 20 JANUARY 2019

# 520, X20, 521, X21, 522



from Brighton, Gagebrook &amp; Bridgewater towards Glenorchy &amp; Hobart City

Monday to Friday																
map ref	ROUTE NUMBER	522	X20	520	X21	X20	X21	X20	X21	X20	X20	521	X20	X20	521	X20
		am	am	am	am	am	am	am	am	am	am	am	am	am	am	am
A	Andrew St/Augustus St	-	-	-	6:39	-	7:06	-	7:39	-	-	8:45	-	-	9:45	-
B	Brighton, Burrows St	-	-	-	6:47	-	7:14	-	7:47	-	-	8:52	-	-	9:52	-
C	Brighton Central, Brighton Rd	-	-	-	6:52	-	7:19	-	7:52	-	-	8:56	-	-	9:56	-
D	Gagebrook, Sattler St/Tottenham Rd	5:30	-	-	-	-	-	-	-	-	-	-	-	-	-	-
E	Lamprill Circle/Fisher Dr	5:38	-	-	-	-	-	-	-	-	-	-	-	-	-	-
F	Bridgewater, Cove Hill Fair	5:43	6:28	6:43	6:59	7:11	7:26	7:42	7:59	8:09	8:39	9:02	9:01	9:31	10:02	10:01
G	Cowle Rd/Bisdee Rd	5:45	6:31	6:46	-	7:14	-	7:45	-	8:12	8:42	-	9:04	9:34	-	10:04
H	Scott Rd/Killarney Rd	5:48	6:36	6:51	-	7:19	-	7:50	-	8:17	8:47	-	9:09	9:39	-	10:09
I	Bridgewater Plaza, Green Point Rd	5:51	6:39	6:54	7:01	7:22	7:28	7:53	8:01	8:20	8:50	x9:06	9:12	9:42	x10:06	10:12
J	Gunn St/Finlay St	5:52	6:40	6:56	-	7:23	-	7:55	-	8:22	8:51	-	9:13	9:43	-	10:13
K	Granton, Main Rd	6:01	6:48	7:05	7:09	7:31	7:36	8:06	8:11	8:32	9:00	-	9:22	9:52	-	10:22
L	Claremont, Main Rd	6:09	6:58	7:14	7:18	7:41	7:46	8:16	8:21	8:40	9:08	-	9:30	10:00	-	10:30
M	Glenorchy Interchange Stop H	6:20	-	7:28	-	-	-	-	-	-	-	-	-	-	-	-
M	Glenorchy Interchange Stop J	-	7:08	-	-	7:54	-	8:31	-	8:55	9:22	-	9:44	10:14	-	10:44
N	Metro Springfield Stop B	6:23	-	7:32	-	-	-	-	-	-	-	-	-	-	-	-
N	Metro Springfield Stop C	-	7:11	-	-	7:58	-	8:36	-	9:00	9:27	-	9:49	10:19	-	10:49
O	Moonah Shops, Main Rd	6:25	-	7:35	-	-	-	-	-	-	-	-	-	-	-	-
P	New Town Rd/Risdon Rd	6:27	-	7:39	-	-	-	-	-	-	-	-	-	-	-	-
Q	Hobart City, Collins St	6:43	7:29	7:58	7:39	8:19	8:07	8:56	8:42	9:17	9:44	-	10:06	10:36	-	11:06

Monday to Friday (cont)																	
map ref	ROUTE NUMBER	X20	521	X20	X20	521	X20	X20	521	X20	X20	521	X20	X20	521	X20	
		am	am	am	am	am	pm	pm	pm	pm	pm	pm	pm	pm	pm	pm	
A	Andrew St/Augustus St	-	10:45	-	-	11:45	-	-	12:45	-	-	1:45	-	-	2:45	-	
B	Brighton, Burrows St	-	10:52	-	-	11:52	-	-	12:52	-	-	1:52	-	-	2:52	-	
C	Brighton Central, Brighton Rd	-	10:56	-	-	11:56	-	-	12:56	-	-	1:56	-	-	2:56	-	
D	Gagebrook, Sattler St/Tottenham Rd	-	-	-	-	-	-	-	-	-	-	-	-	-	-	-	
E	Lamprill Circle/Fisher Dr	-	-	-	-	-	-	-	-	-	-	-	-	-	-	-	
F	Bridgewater, Cove Hill Fair	10:31	11:02	11:01	11:31	12:02	12:01	12:31	1:02	1:01	1:31	2:02	2:01	2:31	3:02	3:02	
G	Cowle Rd/Bisdee Rd	10:34	-	11:04	11:34	-	12:04	12:34	-	1:04	1:34	-	2:04	2:34	-	3:05	
H	Scott Rd/Killarney Rd	10:39	-	11:09	11:39	-	12:09	12:39	-	1:09	1:39	-	2:09	2:39	-	3:10	
I	Bridgewater Plaza, Green Point Rd	10:42	x11:06	11:12	11:42	x12:06	12:12	12:42	x1:06	1:12	1:42	x2:06	2:12	2:42	x3:06	3:13	
J	Gunn St/Finlay St	10:43	-	11:13	11:43	-	12:13	12:43	-	1:13	1:43	-	2:13	2:43	-	3:14	
K	Granton, Main Rd	10:52	-	11:22	11:52	-	12:22	12:52	-	1:22	1:52	-	2:22	2:52	-	3:23	
L	Claremont, Main Rd	11:00	-	11:30	12:00	-	12:30	1:00	-	1:30	2:00	-	2:30	3:00	-	3:31	
M	Glenorchy Interchange Stop H	-	-	-	-	-	-	-	-	-	-	-	-	-	-	-	
M	Glenorchy Interchange Stop J	11:14	-	11:44	12:14	-	12:44	1:14	-	1:44	2:14	-	2:44	3:14	-	3:45	
N	Metro Springfield Stop B	-	-	-	-	-	-	-	-	-	-	-	-	-	-	-	
N	Metro Springfield Stop C	11:19	-	11:49	12:19	-	12:49	1:19	-	1:49	2:19	-	2:49	3:19	-	3:50	
O	Moonah Shops, Main Rd	-	-	-	-	-	-	-	-	-	-	-	-	-	-	-	
P	New Town Rd/Risdon Rd	-	-	-	-	-	-	-	-	-	-	-	-	-	-	-	
Q	Hobart City, Collins St	11:36	-	12:06	12:36	-	1:06	1:36	-	2:06	2:36	-	3:06	3:36	-	4:07	

WHO OPERATES  
MY SERVICE?

**Metro**

520, X20, 521, X21, 522

metrotas.com.au

13 22 01



Online trip information  
[transport.tas.gov.au](http://transport.tas.gov.au)

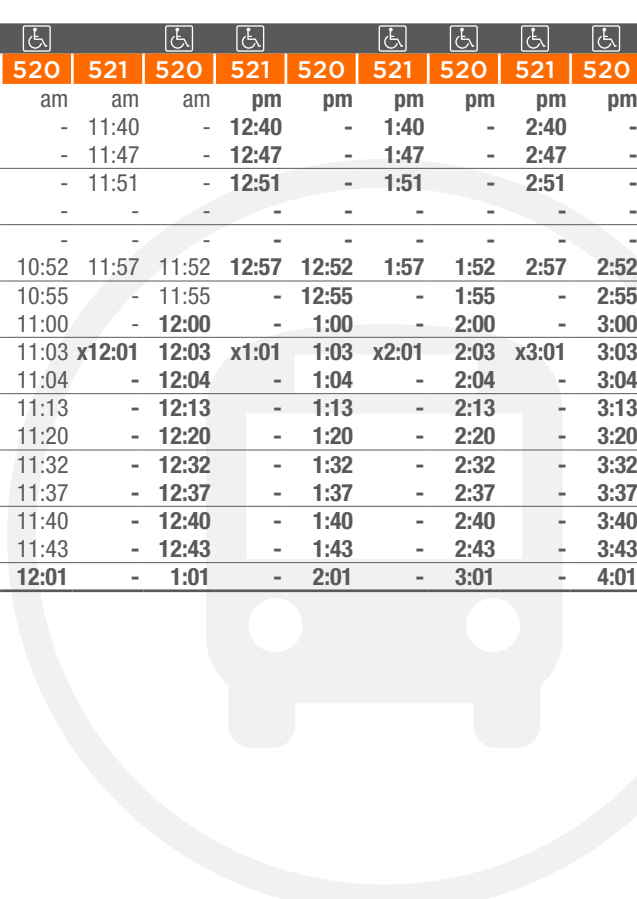


EFFECTIVE 20 JANUARY 2019

# 520, X20, 521, X21, 522

Monday to Friday (cont)		♿					♿					
map ref	ROUTE NUMBER	521	X20	521	X20	521	520	520	520	522	522	522
		pm	pm	pm	pm	pm	pm	pm	pm	pm	pm	pm
(A)	Andrew St/Augustus St	3:45	-	4:40	-	5:40	-	-	-	-	-	-
(B)	Brighton, Burrows St	3:52	-	4:47	-	5:47	-	-	-	-	-	-
(C)	Brighton Central, Brighton Rd	3:56	-	4:51	-	5:51	-	-	-	-	-	-
(D)	Gagebrook, Sattler St/Tottenham Rd	-	-	-	-	-	-	-	-	8:44	9:43	f10:43
(E)	Lamprill Circle/Fisher Dr	-	-	-	-	-	-	-	-	8:53	9:52	f10:52
(F)	Bridgewater, Cove Hill Fair	4:02	4:02	4:57	5:02	5:57	5:53	6:58	7:58	8:58	9:58	f10:58
(G)	Cowle Rd/Bisdee Rd	-	4:05	-	5:05	-	5:55	7:00	8:00	9:00	10:00	f11:00
(H)	Scott Rd/Killarney Rd	-	4:10	-	5:10	-	6:00	7:05	8:05	9:05	10:05	f11:05
(I)	Bridgewater Plaza, Green Point Rd	x4:06	4:13	x5:01	5:13	x6:01	6:03	7:08	8:08	9:08	10:08	f11:08
(J)	Gunn St/Finlay St	-	4:14	-	5:14	-	6:04	7:09	8:09	9:09	10:09	f11:09
(K)	Granton, Main Rd	-	4:23	-	5:23	-	6:12	7:17	8:17	9:17	10:17	f11:17
(L)	Claremont, Main Rd	-	4:31	-	5:31	-	6:19	7:24	8:24	9:24	10:24	f11:24
(M)	Glenorchy Interchange Stop H	-	-	-	-	-	6:30	7:35	8:35	9:35	10:35	f11:35
(M)	Glenorchy Interchange Stop J	-	4:45	-	5:45	-	-	-	-	-	-	-
(N)	Metro Springfield Stop B	-	-	-	-	-	6:34	7:39	8:38	9:38	10:38	f11:38
(N)	Metro Springfield Stop C	-	4:50	-	5:50	-	-	-	-	-	-	-
(O)	Moonah Shops, Main Rd	-	-	-	-	-	6:37	7:42	8:40	9:40	10:40	f11:40
(P)	New Town Rd/Risdon Rd	-	-	-	-	-	6:39	7:44	8:42	9:42	10:42	f11:42
(Q)	Hobart City, Collins St	-	5:07	-	6:07	-	6:55	8:00	8:57	9:57	10:57	f11:57

Saturday		♿		♿		♿		♿		♿		♿		♿	
map ref	ROUTE NUMBER	522	521	520	521	520	521	520	521	520	521	520	521	520	521
		am	am	am	am	am	am	am	am	am	pm	pm	pm	pm	pm
(A)	Andrew St/Augustus St	-	8:40	-	9:40	-	10:40	-	11:40	-	12:40	-	1:40	-	2:40
(B)	Brighton, Burrows St	-	8:47	-	9:47	-	10:47	-	11:47	-	12:47	-	1:47	-	2:47
(C)	Brighton Central, Brighton Rd	-	8:51	-	9:51	-	10:51	-	11:51	-	12:51	-	1:51	-	2:51
(D)	Gagebrook, Sattler St/Tottenham Rd	7:35	-	-	-	-	-	-	-	-	-	-	-	-	-
(E)	Lamprill Circle/Fisher Dr	7:44	-	-	-	-	-	-	-	-	-	-	-	-	-
(F)	Bridgewater, Cove Hill Fair	7:52	8:57	8:52	9:57	9:52	10:57	10:52	11:57	11:52	12:57	12:52	1:57	1:52	2:57
(G)	Cowle Rd/Bisdee Rd	7:55	-	8:55	-	9:55	-	10:55	-	11:55	-	12:55	-	1:55	-
(H)	Scott Rd/Killarney Rd	8:00	-	9:00	-	10:00	-	11:00	-	12:00	-	1:00	-	2:00	-
(I)	Bridgewater Plaza, Green Point Rd	8:03	x9:01	9:03	x10:01	10:03	x11:01	11:03	x12:01	12:03	x1:01	1:03	x2:01	2:03	x3:01
(J)	Gunn St/Finlay St	8:04	-	9:04	-	10:04	-	11:04	-	12:04	-	1:04	-	2:04	-
(K)	Granton, Main Rd	8:13	-	9:13	-	10:13	-	11:13	-	12:13	-	1:13	-	2:13	-
(L)	Claremont, Main Rd	8:20	-	9:20	-	10:20	-	11:20	-	12:20	-	1:20	-	2:20	-
(M)	Glenorchy Interchange Stop H	8:32	-	9:32	-	10:32	-	11:32	-	12:32	-	1:32	-	2:32	-
(N)	Metro Springfield Stop B	8:35	-	9:37	-	10:37	-	11:37	-	12:37	-	1:37	-	2:37	-
(O)	Moonah Shops, Main Rd	8:38	-	9:40	-	10:40	-	11:40	-	12:40	-	1:40	-	2:40	-
(P)	New Town Rd/Risdon Rd	8:41	-	9:43	-	10:43	-	11:43	-	12:43	-	1:43	-	2:43	-
(Q)	Hobart City, Collins St	8:58	-	10:01	-	11:01	-	12:01	-	1:01	-	2:01	-	3:01	-



WHO OPERATES MY SERVICE?



520, X20, 521, X21, 522

[metrotas.com.au](http://metrotas.com.au)

13 22 01



Online trip information  
[transport.tas.gov.au](http://transport.tas.gov.au)



EFFECTIVE 20 JANUARY 2019

# 520, X20, 521, X21, 522

Saturday (cont)												
map ref	ROUTE NUMBER	521	520	521	520	521	520	521	520	522	522	522
		pm	pm	pm	pm	pm	pm	pm	pm	pm	pm	pm
A	Andrew St/Augustus St	3:40	-	4:40	-	5:40	-	6:34	-	-	-	-
B	Brighton, Burrows St	3:47	-	4:47	-	5:47	-	6:41	-	-	-	-
C	Brighton Central, Brighton Rd	3:51	-	4:51	-	5:51	-	6:45	-	-	-	-
D	Gagebrook, Sattler St/Tottenham Rd	-	-	-	-	-	-	-	-	7:37	8:37	9:37 10:37
E	Lamprill Circle/Fisher Dr	-	-	-	-	-	-	-	-	7:46	8:46	9:46 10:46
F	Bridgewater, Cove Hill Fair	3:57	3:53	4:57	4:53	5:57	5:55	6:51	6:55	7:54	8:54	9:54 10:54
G	Cowle Rd/Bisdee Rd	-	3:56	-	4:56	-	5:58	-	6:58	7:56	8:56	9:56 10:56
H	Scott Rd/Killarney Rd	-	4:01	-	5:01	-	6:03	-	7:03	8:01	9:01	10:01 11:01
I	Bridgewater Plaza, Green Point Rd	x4:01	4:04	x5:01	5:04	x6:01	6:06	6:55	7:06	8:04	9:04	10:04 11:04
J	Gunn St/Finlay St	-	4:05	-	5:05	-	6:07	6:56	7:07	8:05	9:05	10:05 11:05
K	Granton, Main Rd	-	4:13	-	5:13	-	6:14	7:02	7:14	8:13	9:13	10:13 11:13
L	Claremont, Main Rd	-	4:20	-	5:20	-	6:21	7:09	7:21	8:19	9:19	10:19 11:19
M	Glenorchy Interchange Stop H	-	4:32	-	5:32	-	6:32	7:20	7:32	8:30	9:30	10:30 11:30
N	Metro Springfield Stop B	-	4:37	-	5:37	-	6:35	-	7:35	8:34	9:34	10:34 11:34
O	Moonah Shops, Main Rd	-	4:40	-	5:40	-	6:38	-	7:38	8:36	9:36	10:36 11:36
P	New Town Rd/Risdon Rd	-	4:43	-	5:43	-	6:41	-	7:41	8:38	9:38	10:38 11:38
Q	Hobart City, Collins St	-	5:01	-	6:01	-	6:58	-	7:58	8:52	9:52	10:52 11:52

Sunday/Public Holidays												
map ref	ROUTE NUMBER	522	522	522	522	522	522	522	522	522	522	522
		am	am	am	am	pm	pm	pm	pm	pm	pm	pm
D	Gagebrook, Sattler St/Tottenham Rd	8:40	9:40	10:40	11:40	12:40	1:40	2:41	3:41	4:41	5:43	6:43
E	Lamprill Circle/Fisher Dr	8:49	9:49	10:49	11:49	12:49	1:49	2:50	3:50	4:50	5:52	6:52
F	Bridgewater, Cove Hill Fair	8:57	9:57	10:57	11:57	12:57	1:57	2:58	3:58	4:58	6:00	7:00
G	Cowle Rd/Bisdee Rd	8:59	9:59	10:59	11:59	12:59	1:59	3:00	4:00	5:00	6:02	7:02
H	Scott Rd/Killarney Rd	9:04	10:04	11:04	12:04	1:04	2:04	3:05	4:05	5:05	6:07	7:07
I	Bridgewater Plaza, Green Point Rd	9:07	10:07	11:07	12:07	1:07	2:07	3:08	4:08	5:08	6:10	7:10
J	Gunn St/Finlay St	9:08	10:08	11:08	12:08	1:08	2:08	3:09	4:09	5:09	6:11	7:11
K	Granton, Main Rd	9:16	10:16	11:16	12:16	1:16	2:16	3:17	4:17	5:17	6:19	7:19
L	Claremont, Main Rd	9:24	10:24	11:24	12:24	1:24	2:24	3:24	4:24	5:24	6:25	7:25
M	Glenorchy Interchange Stop H	9:35	10:35	11:35	12:35	1:35	2:35	3:35	4:35	5:35	6:35	7:35
N	Metro Springfield Stop B	9:40	10:40	11:40	12:40	1:40	2:40	3:40	4:40	5:40	6:39	7:39
O	Moonah Shops, Main Rd	9:44	10:44	11:44	12:44	1:44	2:44	3:44	4:44	5:44	6:42	7:42
P	New Town Rd/Risdon Rd	9:47	10:47	11:47	12:47	1:47	2:47	3:47	4:47	5:47	6:44	7:44
Q	Hobart City, Collins St	10:03	11:03	12:03	1:03	2:03	3:03	4:03	5:03	6:03	7:01	8:01

## Explanations

- Wheelchair accessible bus
- f Service operates on Friday nights only
- x Change at Bridgewater Plaza (Green Point Rd) for connecting services to/from Glenorchy and Hobart

## WHO OPERATES MY SERVICE?

**Metro**

520, X20, 521, X21, 522

metrotas.com.au

13 22 01

Online trip information  
[transport.tas.gov.au](http://transport.tas.gov.au)



EFFECTIVE 20 JANUARY 2019

# 520, X20, 521, X21, 522



from Hobart City &amp; Glenorchy towards Bridgewater, Gagebrook &amp; Brighton

Monday to Friday																		
map ref	ROUTE NUMBER	520	521	X20	521	X20	X20	521	X20	X20	521	X20	X20	521	X20			
		am	am	am	am	am	am	am	am	am	am	am	am	am	am	pm	am	pm
Q	Hobart City Interchange Stop E	6:49	-	-	-	-	-	-	-	-	-	-	-	-	-	-	-	-
Q	Hobart City Interchange Stop F	-	-	7:52	-	8:52	9:22	-	9:52	10:22	-	10:52	11:22	-	11:52	12:22	-	-
P	New Town Rd/Risdon Rd	6:59	-	-	-	-	-	-	-	-	-	-	-	-	-	-	-	-
O	Moonah Shops, Main Rd	7:03	-	-	-	-	-	-	-	-	-	-	-	-	-	-	-	-
N	Metro Springfield, Main Rd	7:06	-	8:06	-	9:05	9:35	-	10:05	10:35	-	11:05	11:35	-	12:05	12:35	-	-
M	Glenorchy Interchange Stop C	7:10	7:49	8:12	-	9:12	9:42	-	10:12	10:42	-	11:12	11:42	-	12:12	12:42	-	-
L	Claremont, Main Rd	7:19	7:58	8:22	-	9:22	9:52	-	10:22	10:52	-	11:22	11:52	-	12:22	12:52	-	-
K	Granton, Main Rd	7:25	8:04	8:31	-	9:31	10:01	-	10:31	11:01	-	11:31	12:01	-	12:31	1:01	-	-
J	Gunn St/Finlay St	7:34	8:13	8:40	-	9:40	10:10	-	10:40	11:10	-	11:40	12:10	-	12:40	1:10	-	-
I	Bridgewater Plaza, Green Point Rd	7:36	8:15	8:42	9:15	9:42	10:12	x10:15	10:42	11:12	x11:15	11:42	12:12	x12:15	12:42	1:12	-	-
H	Scott Rd/Killarney Rd	7:39	-	8:45	-	9:45	10:15	-	10:45	11:15	-	11:45	12:15	-	12:45	1:15	-	-
G	Cowle Rd/Bisdee Rd	7:45	-	8:51	-	9:51	10:21	-	10:51	11:21	-	11:51	12:21	-	12:51	1:21	-	-
F	Bridgewater, Cove Hill Fair	7:49	8:18	8:55	9:17	9:55	10:25	10:17	10:55	11:25	11:17	11:55	12:25	12:17	12:55	1:25	-	-
E	Fisher Dr/Lamprill Circle	-	-	-	-	-	-	-	-	-	-	-	-	-	-	-	-	-
D	Gagebrook, Sattler St/Tottenham Rd	-	-	-	-	-	-	-	-	-	-	-	-	-	-	-	-	-
C	Brighton Central, Brighton Rd	-	8:24	-	9:23	-	-	10:23	-	-	11:23	-	-	12:23	-	-	-	-
B	Brighton, Burrows St	-	8:28	-	9:27	-	-	10:27	-	-	11:27	-	-	12:27	-	-	-	-
A	Andrew St/Augustus St	-	8:36	-	9:36	-	-	10:36	-	-	11:36	-	-	12:36	-	-	-	-

Monday to Friday (cont)																
map ref	ROUTE NUMBER	521	X20	X20	521	X20	X20	521	521	X20	X21	520	X20	X20	X21	X20
		pm	pm	pm	pm	pm	pm	pm	pm	pm	pm	pm	pm	pm	pm	pm
Q	Hobart City Interchange Stop E	-	-	-	-	-	-	-	-	-	-	3:12	-	-	-	-
Q	Hobart City Interchange Stop F	-	12:52	1:22	-	1:52	2:22	-	-	2:52	3:25	-	3:22	3:47	4:25	4:17
P	New Town Rd/Risdon Rd	-	-	-	-	-	-	-	-	-	-	3:29	-	-	-	-
O	Moonah Shops, Main Rd	-	-	-	-	-	-	-	-	-	-	3:36	-	-	-	-
N	Metro Springfield, Main Rd	-	1:05	1:35	-	2:05	2:35	-	-	3:07	-	3:41	3:37	4:02	-	4:31
M	Glenorchy Interchange Stop C	-	1:12	1:42	-	2:12	2:42	-	3:17	3:14	-	3:48	3:44	4:09	-	4:38
L	Claremont, Main Rd	-	1:22	1:52	-	2:22	2:52	-	3:28	3:25	3:46	3:59	3:55	4:19	4:46	4:48
K	Granton, Main Rd	-	1:31	2:01	-	2:31	3:01	-	3:34	3:34	3:55	4:05	4:04	4:28	4:55	4:57
J	Gunn St/Finlay St	-	1:40	2:10	-	2:40	3:11	-	3:43	3:44	-	4:14	4:14	4:38	-	5:06
I	Bridgewater Plaza, Green Point Rd	x1:15	1:42	2:12	x2:15	2:42	3:14	x3:15	3:45	3:47	4:07	4:16	4:17	4:41	5:07	5:08
H	Scott Rd/Killarney Rd	-	1:45	2:15	-	2:45	3:17	-	-	3:50	-	4:19	4:20	4:44	-	5:11
G	Cowle Rd/Bisdee Rd	-	1:51	2:21	-	2:51	3:24	-	-	3:57	-	4:25	4:27	4:51	-	5:17
F	Bridgewater, Cove Hill Fair	1:17	1:55	2:25	2:17	2:55	3:28	3:17	3:48	4:01	4:10	4:29	4:31	4:55	5:10	5:21
E	Fisher Dr/Lamprill Circle	-	-	-	-	-	-	-	-	-	-	-	-	-	-	-
D	Gagebrook, Sattler St/Tottenham Rd	-	-	-	-	-	-	-	-	-	-	-	-	-	-	-
C	Brighton Central, Brighton Rd	1:23	-	-	2:23	-	-	3:23	3:54	-	4:16	-	-	-	5:16	-
B	Brighton, Burrows St	1:27	-	-	2:27	-	-	3:27	3:58	-	4:20	-	-	-	5:20	-
A	Andrew St/Augustus St	1:36	-	-	2:36	-	-	3:36	4:06	-	4:28	-	-	-	5:28	-

WHO OPERATES  
MY SERVICE?



520, X20, 521, X21, 522

metrotas.com.au

13 22 01



Online trip information  
[transport.tas.gov.au](http://transport.tas.gov.au)



EFFECTIVE 20 JANUARY 2019

# 520, X20, 521, X21, 522

Monday to Friday (cont)													
map ref	ROUTE NUMBER	X20	X20	X21	X20	X21	X20	X20	520	522	522	522	522
		pm	pm	pm	pm	pm	pm	pm	pm	pm	pm	pm	am
Q	Hobart City Interchange Stop E	-	-	-	-	-	-	-	7:10	8:10	9:10	10:10	f12:10
Q	Hobart City Interchange Stop F	4:37	4:57	5:12	5:27	5:42	5:47	6:17	-	-	-	-	-
P	New Town Rd/Risdon Rd	-	-	-	-	-	-	-	7:22	8:20	9:20	10:20	f12:20
O	Moonah Shops, Main Rd	-	-	-	-	-	-	-	7:26	8:23	9:23	10:23	f12:23
N	Metro Springfield, Main Rd	4:51	5:11	-	5:41	-	6:01	6:31	7:29	8:26	9:26	10:26	f12:26
M	Glenorchy Interchange Stop C	4:58	5:18	-	5:48	-	6:07	6:37	7:35	8:30	9:30	10:30	f12:30
L	Claremont, Main Rd	5:08	5:28	5:33	5:58	6:03	6:16	6:46	7:44	8:39	9:39	10:39	f12:39
K	Granton, Main Rd	5:17	5:37	5:42	6:07	6:12	6:25	6:55	7:50	8:45	9:45	10:45	f12:45
J	Gunn St/Finlay St	5:26	5:46	-	6:16	-	6:34	7:04	7:59	8:53	9:53	10:53	f12:53
I	Bridgewater Plaza, Green Point Rd	5:28	5:48	5:54	6:18	6:23	6:36	7:06	8:01	8:55	9:55	10:55	f12:55
H	Scott Rd/Killarney Rd	5:31	5:51	-	6:21	-	6:39	7:09	8:04	8:57	9:57	10:57	f12:57
G	Cowle Rd/Bisdee Rd	5:37	5:57	-	6:27	-	6:45	7:15	8:10	9:01	10:01	11:01	f1:01
F	Bridgewater, Cove Hill Fair	5:41	6:01	5:57	6:31	6:26	6:49	7:19	8:14	9:04	10:04	11:04	f1:04
E	Fisher Dr/Lamprill Circle	-	-	-	-	-	-	-	-	9:14	10:14	11:14	f1:14
D	Gagebrook, Sattler St/Tottenham Rd	-	-	-	-	-	-	-	-	9:25	10:25	11:25	f1:25
C	Brighton Central, Brighton Rd	-	-	6:03	-	6:32	-	-	-	-	-	-	-
B	Brighton, Burrows St	-	-	6:07	-	6:36	-	-	-	-	-	-	-
A	Andrew St/Augustus St	-	-	6:15	-	6:44	-	-	-	-	-	-	-

Saturday																
map ref	ROUTE NUMBER	520	521	520	521	520	521	520	521	520	521	520	521	520	521	
		am	am	am	am	am	am	am	pm	pm	pm	pm	pm	pm	pm	
Q	Hobart City Interchange Stop E	8:10	-	9:10	-	10:10	-	11:10	-	12:10	-	1:10	-	2:10	-	3:10
P	New Town Rd/Risdon Rd	8:22	-	9:24	-	10:24	-	11:24	-	12:24	-	1:24	-	2:24	-	3:24
O	Moonah Shops, Main Rd	8:26	-	9:30	-	10:30	-	11:30	-	12:30	-	1:30	-	2:30	-	3:30
N	Metro Springfield, Main Rd	8:30	-	9:34	-	10:34	-	11:34	-	12:34	-	1:34	-	2:34	-	3:34
M	Glenorchy Interchange Stop C	8:36	-	9:40	-	10:40	-	11:40	-	12:40	-	1:40	-	2:40	-	3:40
L	Claremont, Main Rd	8:45	-	9:49	-	10:49	-	11:49	-	12:49	-	1:49	-	2:49	-	3:49
K	Granton, Main Rd	8:51	-	9:55	-	10:55	-	11:55	-	12:55	-	1:55	-	2:55	-	3:55
J	Gunn St/Finlay St	8:58	-	10:02	-	11:02	-	12:02	-	1:02	-	2:02	-	3:02	-	4:02
I	Bridgewater Plaza, Green Point Rd	9:00	x9:10	10:04	x10:10	11:04	x11:10	12:04	x12:10	1:04	x1:10	2:04	x2:10	3:04	x3:10	4:04
H	Scott Rd/Killarney Rd	9:03	-	10:07	-	11:07	-	12:07	-	1:07	-	2:07	-	3:07	-	4:07
G	Cowle Rd/Bisdee Rd	9:09	-	10:13	-	11:13	-	12:13	-	1:13	-	2:13	-	3:13	-	4:13
F	Bridgewater, Cove Hill Fair	9:13	9:12	10:17	10:12	11:17	11:12	12:17	12:12	1:17	1:12	2:17	2:12	3:17	3:12	4:17
E	Fisher Dr/Lamprill Circle	-	-	-	-	-	-	-	-	-	-	-	-	-	-	-
D	Gagebrook, Sattler St/Tottenham Rd	-	-	-	-	-	-	-	-	-	-	-	-	-	-	-
C	Brighton Central, Brighton Rd	-	9:18	-	10:18	-	11:18	-	12:18	-	1:18	-	2:18	-	3:18	-
B	Brighton, Burrows St	-	9:22	-	10:22	-	11:22	-	12:22	-	1:22	-	2:22	-	3:22	-
A	Andrew St/Augustus St	-	9:31	-	10:31	-	11:31	-	12:31	-	1:31	-	2:31	-	3:31	-

WHO OPERATES MY SERVICE?



520, X20, 521, X21, 522

[metrotas.com.au](http://metrotas.com.au)

13 22 01



Online trip information  
[transport.tas.gov.au](http://transport.tas.gov.au)





EFFECTIVE 20 JANUARY 2019

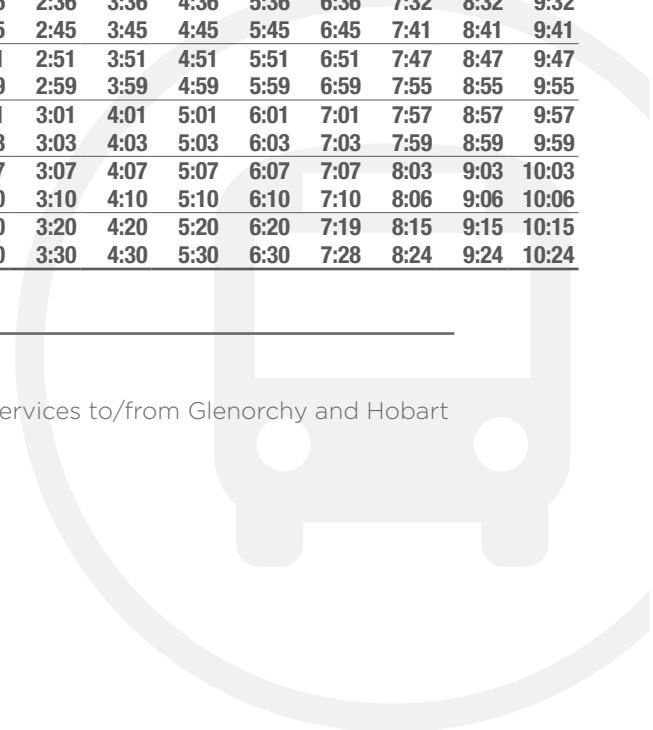
# 520, X20, 521, X21, 522

Saturday (cont)													
map ref	ROUTE NUMBER	521	520	521	520	521	522	522	522	522	522	522	522
		pm	pm	pm	pm	pm	pm	pm	pm	pm	pm	pm	am
Q	Hobart City Interchange Stop E	-	4:10	-	5:10	-	6:10	7:10	8:10	9:10	10:10	11:10	12:10
P	New Town Rd/Risdon Rd	-	4:24	-	5:24	-	6:22	7:20	8:20	9:20	10:20	11:20	12:20
O	Moonah Shops, Main Rd	-	4:30	-	5:30	-	6:28	7:23	8:23	9:23	10:23	11:23	12:23
N	Metro Springfield, Main Rd	-	4:34	-	5:34	-	6:32	7:26	8:26	9:26	10:26	11:26	12:26
M	Glenorchy Interchange Stop C	-	4:40	-	5:40	-	6:38	7:32	8:32	9:32	10:32	11:32	12:32
L	Claremont, Main Rd	-	4:49	-	5:49	-	6:47	7:41	8:41	9:41	10:41	11:41	12:41
K	Granton, Main Rd	-	4:55	-	5:55	-	6:53	7:47	8:47	9:47	10:47	11:47	12:47
J	Gunn St/Finlay St	-	5:02	-	6:02	-	7:01	7:55	8:55	9:55	10:55	11:55	12:55
I	Bridgewater Plaza, Green Point Rd	x4:10	5:04	x5:10	6:04	x6:10	7:03	7:57	8:57	9:57	10:57	11:57	12:57
H	Scott Rd/Killarney Rd	-	5:07	-	6:07	-	7:05	7:59	8:59	9:59	10:59	11:59	12:59
G	Cowle Rd/Bisdee Rd	-	5:13	-	6:13	-	7:09	8:03	9:03	10:03	11:03	12:03	1:03
F	Bridgewater, Cove Hill Fair	4:12	5:17	5:12	6:17	6:12	7:11	8:05	9:05	10:05	11:05	12:05	1:05
E	Fisher Dr/Lamprill Circle	-	-	-	-	-	7:20	8:14	9:14	10:14	11:14	12:14	1:14
D	Gagebrook, Sattler St/Tottenham Rd	-	-	-	-	-	7:30	8:24	9:24	10:24	11:24	12:24	1:24
C	Brighton Central, Brighton Rd	4:18	-	5:18	-	6:18	-	-	-	-	-	-	-
B	Brighton, Burrows St	4:22	-	5:22	-	6:22	-	-	-	-	-	-	-
A	Andrew St/Augustus St	4:31	-	5:31	-	6:31	-	-	-	-	-	-	-

Sunday/Public Holidays															
map ref	ROUTE NUMBER	522	522	522	522	522	522	522	522	522	522	522	522	522	522
		am	am	am	am	pm	pm	pm	pm	pm	pm	pm	pm	pm	pm
Q	Hobart City Interchange Stop E	8:10	9:10	10:10	11:10	12:10	1:10	2:10	3:10	4:10	5:10	6:10	7:10	8:10	9:10
P	New Town Rd/Risdon Rd	8:21	9:21	10:21	11:21	12:21	1:21	2:21	3:21	4:21	5:21	6:21	7:20	8:20	9:20
O	Moonah Shops, Main Rd	8:26	9:26	10:26	11:26	12:26	1:26	2:26	3:26	4:26	5:26	6:26	7:23	8:23	9:23
N	Metro Springfield, Main Rd	8:30	9:30	10:30	11:30	12:30	1:30	2:30	3:30	4:30	5:30	6:30	7:26	8:26	9:26
M	Glenorchy Interchange Stop C	8:36	9:36	10:36	11:36	12:36	1:36	2:36	3:36	4:36	5:36	6:36	7:32	8:32	9:32
L	Claremont, Main Rd	8:45	9:45	10:45	11:45	12:45	1:45	2:45	3:45	4:45	5:45	6:45	7:41	8:41	9:41
K	Granton, Main Rd	8:51	9:51	10:51	11:51	12:51	1:51	2:51	3:51	4:51	5:51	6:51	7:47	8:47	9:47
J	Gunn St/Finlay St	8:59	9:59	10:59	11:59	12:59	1:59	2:59	3:59	4:59	5:59	6:59	7:55	8:55	9:55
I	Bridgewater Plaza, Green Point Rd	9:01	10:01	11:01	12:01	1:01	2:01	3:01	4:01	5:01	6:01	7:01	7:57	8:57	9:57
H	Scott Rd/Killarney Rd	9:03	10:03	11:03	12:03	1:03	2:03	3:03	4:03	5:03	6:03	7:03	7:59	8:59	9:59
G	Cowle Rd/Bisdee Rd	9:07	10:07	11:07	12:07	1:07	2:07	3:07	4:07	5:07	6:07	7:07	8:03	9:03	10:03
F	Bridgewater, Cove Hill Fair	9:10	10:10	11:10	12:10	1:10	2:10	3:10	4:10	5:10	6:10	7:10	8:06	9:06	10:06
E	Fisher Dr/Lamprill Circle	9:20	10:20	11:20	12:20	1:20	2:20	3:20	4:20	5:20	6:20	7:19	8:15	9:15	10:15
D	Gagebrook, Sattler St/Tottenham Rd	9:30	10:30	11:30	12:30	1:30	2:30	3:30	4:30	5:30	6:30	7:28	8:24	9:24	10:24

## Explanations

- Wheelchair accessible bus
- f Service operates on Friday nights only
- x Change at Bridgewater Plaza (Green Point Rd) for connecting services to/from Glenorchy and Hobart



WHO OPERATES MY SERVICE?



520, X20, 521, X21, 522

metrotas.com.au

13 22 01



Online trip information  
transport.tas.gov.au