



Lauderdale - Oakdowns
Effective 10 December 2017

634

Roches Beach
to Hobart City

X34

Roches Beach to
Hobart City EXPRESS

635

Seven Mile Beach
to Hobart City

Also shows Routes **X44, X45 & 646**



Routes

634 Roches Beach to Hobart City
via Lauderdale, Oakdowns,
Shoreline Central & Rosny Park

X34 Roches Beach to Hobart City
EXPRESS via Lauderdale,
Oakdowns & Shoreline Central

635 Seven Mile Beach to Hobart City
via Roches Beach, Lauderdale,
Oakdowns, Shoreline Central &
Rosny Park

Also shows Routes **X44, X45 & 646**
between **Lauderdale & Hobart City**. For
full details, refer to separate timetable



Turn up and **GO**
Shoreline Central
to Hobart City

Routes 634 & 635 combine with other
services to operate approximately every
10 MINS MONDAY TO FRIDAY
between 7am and 7pm



For more information including timetables
maps and fares



www.metrotas.com.au



13 22 01



www.facebook.com/metrotasmania



@metro_tasmania



Signal the bus driver to stop



Call **13 22 01** to check if a
wheelchair accessible bus is in
service on your route, other
than marked in the timetable



Be at your stop five minutes
before your bus is due



Recharge your **Greencard** on
the bus (cash only), online and
at **Greencard** agents

Save with **Greencard**

- 20% off all fares
- low daily caps
- free transfers within 90
minutes

Single-trip tickets can be
bought on the bus (cash only)



Visit www.metrotas.com.au
for

- trip planners
- maps and timetables
- fares
- travel tips



Download the free **Metro Tas**
app to

- manage your **Greencard**
- plan your trip
- get updates and service alerts



Metro Shop



Hobart City Interchange
22 Elizabeth St, Hobart


8am to 5.30pm
Monday to Friday






13 22 01
between 7am and 6pm
Monday to Friday


634, X34, 635 from Seven Mile Beach & Roches Beach towards Hobart City

Monday to Friday																
map ref	Route number	634	634	X45	X34	646	635	X45	X44	X34	634	634	646	634	634	634
		am	am	am	am	am	am	am	am	am	am	am	am	am	am	pm
A	Seven Mile Beach, Surf Rd	-	-	-	-	-	7:15	-	-	-	-	-	-	-	-	-
B	Roches Beach, Roches Beach Rd	6:28	7:00	-	7:14	-	7:27	-	-	7:56	v8:09	9:47	-	10:47	11:47	12:47
C	Lauderdale, South Arm Rd Stop 79	6:34	7:06	7:13	7:20	7:25	7:33	7:48	7:49	8:02	p8:23	9:53	10:47	10:53	11:53	12:53
D	Oakdowns, Oakdowns Pde	6:38	7:11	-	7:26	-	7:40	-	-	8:09	8:30	9:57	-	10:57	11:57	12:57
E	South Arm Rd/Horsham Rd	6:40	7:13	7:17	7:28	7:29	7:42	7:53	7:54	8:11	8:32	9:59	10:51	10:59	11:59	12:59
F	Shoreline Central	6:50	7:24	7:23	7:40	7:38	7:54	s8:01	c8:01	8:23	8:43	10:09	10:59	11:09	12:09	1:09
G	Clarence St/Wentworth St	6:53	7:28	-	-	7:42	7:58	-	c	-	8:47	10:13	11:03	11:13	12:13	1:13
H	Rosny Park Interchange Stop E	6:59	7:35	-	-	7:49	8:06	-	-	-	8:55	10:20	11:10	11:20	12:20	1:20
I	Hobart City, Collins St	7:11	7:49	7:39	7:56	8:03	8:22	d8:19	8:17	8:38	9:08	10:31	-	11:31	12:31	1:31

Monday to Friday (cont...)												
map ref	Route number	634	646	634	634	634	646	634	634	634	634	634
		pm	pm	pm	pm	pm	pm	pm	pm	pm	pm	pm
A	Seven Mile Beach, Surf Rd	-	-	-	-	-	-	-	-	-	-	-
B	Roches Beach, Roches Beach Rd	1:47	-	2:45	3:49	5:03	-	5:57	6:51	7:27	8:12	10:12
C	Lauderdale, South Arm Rd Stop 79	1:53	2:47	2:51	3:55	5:09	5:23	6:03	6:57	7:32	8:17	10:17
D	Oakdowns, Oakdowns Pde	1:57	-	2:55	4:00	5:14	-	6:07	7:01	7:36	8:21	10:21
E	South Arm Rd/Horsham Rd	1:59	2:51	2:57	4:02	5:16	5:27	6:09	7:03	7:38	8:23	10:23
F	Shoreline Central	2:09	2:59	3:07	4:13	5:27	5:35	6:19	7:13	7:48	8:32	10:32
G	Clarence St/Wentworth St	2:13	3:03	3:11	4:17	5:31	5:39	6:22	7:16	7:51	8:35	10:35
H	Rosny Park Interchange Stop E	2:20	3:10	3:18	4:24	5:38	5:46	6:29	7:22	7:57	8:41	10:41
I	Hobart City, Collins St	2:31	-	3:31	4:37	5:51	-	6:40	7:32	8:07	8:51	10:51

Saturday																
map ref	Route number	635	634	635	646	634	635	634	635	634	635	634	635	634	646	635
		am	am	am	am	am	am	pm	pm	pm	pm	pm	pm	pm	pm	pm
A	Seven Mile Beach, Surf Rd	6:52	-	8:52	-	-	10:52	-	12:52	-	2:52	-	4:52	-	-	6:52
B	Roches Beach, Roches Beach Rd	7:03	8:03	9:03	-	10:03	11:03	12:03	1:03	2:03	3:03	4:03	5:03	6:03	-	7:03
C	Lauderdale, South Arm Rd Stop 79	7:10	8:10	9:10	10:06	10:10	11:10	12:10	1:10	2:10	3:10	4:10	5:10	6:10	6:37	7:10
D	Oakdowns, Oakdowns Pde	7:16	8:16	9:16	-	10:16	11:16	12:16	1:16	2:16	3:16	4:16	5:16	6:16	-	7:16
E	South Arm Rd/Horsham Rd	7:18	8:18	9:18	10:11	10:18	11:18	12:18	1:18	2:18	3:18	4:18	5:18	6:18	6:41	7:18
F	Shoreline Central	7:25	8:25	9:25	10:20	10:25	11:25	12:25	1:25	2:25	3:25	4:25	5:25	6:25	6:50	7:25
G	Clarence St/Wentworth St	7:28	8:28	9:28	10:23	10:28	11:28	12:28	1:28	2:28	3:28	4:28	5:28	6:28	6:53	7:28
H	Rosny Park Interchange Stop E	7:35	8:35	9:35	10:30	10:35	11:35	12:35	1:35	2:35	3:35	4:35	5:35	6:35	7:00	7:35
I	Hobart City, Collins St	7:45	8:45	9:45	-	10:45	11:45	12:45	1:45	2:45	3:45	4:45	5:45	6:45	-	7:45




Saturday (cont...)			
map ref	Route number	634	634
		pm	pm
A	Seven Mile Beach, Surf Rd	-	-
B	Roches Beach, Roches Beach Rd	8:25	10:12
C	Lauderdale, South Arm Rd Stop 79	8:31	10:18
D	Oakdowns, Oakdowns Pde	8:37	10:24
E	South Arm Rd/Horsham Rd	8:39	10:26
F	Shoreline Central	8:46	10:33
G	Clarence St/Wentworth St	8:49	10:36
H	Rosny Park Interchange Stop E	8:56	10:43
I	Hobart City, Collins St	-	10:53



Sunday & Public Holidays							
map ref	Route number	635	635	635	635	635	635
		am	am	pm	pm	pm	pm
A	Seven Mile Beach, Surf Rd	8:31	10:31	12:31	2:31	4:31	6:31
B	Roches Beach, Roches Beach Rd	8:43	10:43	12:43	2:43	4:43	6:43
C	Lauderdale, South Arm Rd Stop 79	8:50	10:50	12:50	2:50	4:50	6:50
D	Oakdowns, Oakdowns Pde	8:56	10:56	12:56	2:56	4:56	6:56
E	South Arm Rd/Horsham Rd	8:58	10:58	12:58	2:58	4:58	6:58
F	Shoreline Central	9:05	11:05	1:05	3:05	5:05	7:05
G	Clarence St/Wentworth St	9:08	11:08	1:08	3:08	5:08	7:08
H	Rosny Park Interchange Stop E	9:15	11:15	1:15	3:15	5:15	7:15
I	Hobart City, Collins St	-	-	-	-	-	-









Explanations







-  Wheelchair accessible bus
- c** On school days travels via Clarence St (refer route map, Express Bus Stops)
- d** During school vacation, service arrives 2 minutes earlier
- p** Service travels via Bayview Rd and Lauderdale Primary School on school days only
- s** Service travels via Mackillop College on school days only
- v** During school vacation, service departs 10 minutes later

634, X34, 635 from Hobart City towards Roches Beach & Seven Mile Beach


Monday to Friday																
map ref	Route number	634	646	634	634	634	634	646	634	634	634	646	634	X45	X44	X34
		am	am	am	am	am	am	pm	pm	pm	pm	pm	pm	pm	pm	pm
I	Hobart City Interchange Stop J	7:26	-	8:57	9:57	10:57	11:57	-	12:57	1:57	2:57	3:28	4:01	4:15	4:30	4:36
H	Rosny Park Interchange Stop A	7:37	9:00	9:07	10:07	11:07	12:07	1:00	1:07	2:07	3:07	3:38	4:13	-	-	-
G	Clarence St/Wentworth St	7:42	9:05	9:12	10:12	11:12	12:12	1:05	1:12	2:12	3:13	3:44	4:19	-	-	-
F	Shoreline Central	7:46	9:09	9:16	10:16	11:16	12:16	1:09	1:16	2:16	3:18	3:49	4:24	4:32	4:47	4:53
E	South Arm Rd/Horsham Rd	7:53	9:16	9:25	10:25	11:25	12:25	1:16	1:25	2:25	3:30	3:56	4:34	4:38	4:53	5:01
D	Oakdowns,Oakdowns Pde	7:55	-	9:27	10:27	11:27	12:27	-	1:27	2:27	3:32	-	4:36	-	-	5:03
C	Lauderdale, South Arm Rd Stop 79	8:00	9:20	9:32	10:32	11:32	12:32	1:20	1:32	2:32	3:37	4:01	4:41	4:42	4:57	5:10
B	Roches Beach, Roches Beach Rd	8:06	-	9:39	10:39	11:39	12:39	-	1:39	2:39	3:45	-	4:48	-	-	5:17
	Journey continues to	-	Obay	-	-	-	-	Obay	-	-	-	Obay	-	CIBch	Obay	-

Monday to Friday (cont...)												
map ref	Route number	634	X45	X34	X44	634	634	646	634	634	634	
		pm	pm	pm	pm	pm	pm	pm	pm	pm	pm	
I	Hobart City Interchange Stop J	5:01	5:15	5:27	5:30	6:00	6:38	-	7:30	9:30	11:30	
H	Rosny Park Interchange Stop A	5:13	-	-	-	6:10	6:48	6:50	7:40	9:40	11:40	
G	Clarence St/Wentworth St	5:19	-	-	-	6:16	6:53	6:55	7:44	9:44	11:44	
F	Shoreline Central	5:24	5:32	5:44	5:47	6:21	6:57	6:59	7:48	9:48	11:48	
E	South Arm Rd/Horsham Rd	5:34	5:38	5:52	5:53	6:30	7:06	7:06	7:56	9:56	11:56	
D	Oakdowns,Oakdowns Pde	5:36	-	5:54	-	6:32	7:08	-	7:58	9:58	11:58	
C	Lauderdale, South Arm Rd Stop 79	5:41	5:42	6:01	5:57	6:37	7:13	7:10	8:03	10:03	11:03	
B	Roches Beach, Roches Beach Rd	5:48	-	6:07	-	6:44	7:19	-	8:09	10:09	11:09	
	Journey continues to	-	CIBch	-	Obay	-	-	Obay	-	-	-	

Saturday																
map ref	Route number	646	634	635	634	635	634	635	634	635	646	634	635	634	634	634
		am	am	am	am	am	pm	pm	pm	pm	pm	pm	pm	pm	pm	pm
I	Hobart City Interchange Stop J	-	8:55	9:55	10:55	11:55	12:55	1:55	2:55	3:55	-	4:55	5:55	-	9:30	11:30
H	Rosny Park Interchange Stop A	8:25	9:05	10:05	11:05	12:05	1:05	2:05	3:05	4:05	4:48	5:05	6:05	7:43	9:40	11:40
G	Clarence St/Wentworth St	8:30	9:10	10:10	11:10	12:10	1:10	2:10	3:10	4:10	4:53	5:10	6:10	7:48	9:44	11:44
F	Shoreline Central	8:34	9:14	10:14	11:14	12:14	1:14	2:14	3:14	4:14	4:57	5:14	6:14	7:52	9:48	11:48
E	South Arm Rd/Horsham Rd	8:42	9:22	10:22	11:22	12:22	1:22	2:22	3:22	4:22	5:05	5:22	6:22	7:59	9:56	11:56
D	Oakdowns,Oakdowns Pde	-	9:24	10:24	11:24	12:24	1:24	2:24	3:24	4:24	-	5:24	6:24	8:01	9:58	11:58
C	Lauderdale, South Arm Rd Stop 79	8:48	9:31	10:31	11:31	12:31	1:31	2:31	3:31	4:31	5:11	5:31	6:31	8:07	10:03	12:03
B	Roches Beach, Roches Beach Rd	-	9:38	10:38	11:38	12:38	1:38	2:38	3:38	4:38	-	5:38	6:38	8:13	10:09	12:09
A	Seven Mile Beach, Surf Rd	-	-	10:49	-	12:49	-	2:49	-	4:49	-	-	6:49	-	-	-
	Journey continues to	Obay	-	-	-	-	-	-	-	-	Obay	-	-	-	-	-

Sunday & Public Holidays						
map ref	Route number	635	635	635	635	635
		am	am	pm	pm	pm
I	Hobart City Interchange Stop J	-	-	-	-	-
H	Rosny Park Interchange Stop A	9:31	11:31	1:31	3:31	5:31
G	Clarence St/Wentworth St	9:36	11:36	1:36	3:36	5:36
F	Shoreline Central	9:40	11:40	1:40	3:40	5:40
E	South Arm Rd/Horsham Rd	9:48	11:48	1:48	3:48	5:48
D	Oakdowns,Oakdowns Pde	9:50	11:50	1:50	3:50	5:50
C	Lauderdale, South Arm Rd Stop 79	9:57	11:57	1:57	3:57	5:57
B	Roches Beach, Roches Beach Rd	10:04	12:04	2:04	4:04	6:04
A	Seven Mile Beach, Surf Rd	10:15	12:15	2:15	4:15	6:15
	Journey continues to	-	-	-	-	-

Explanations

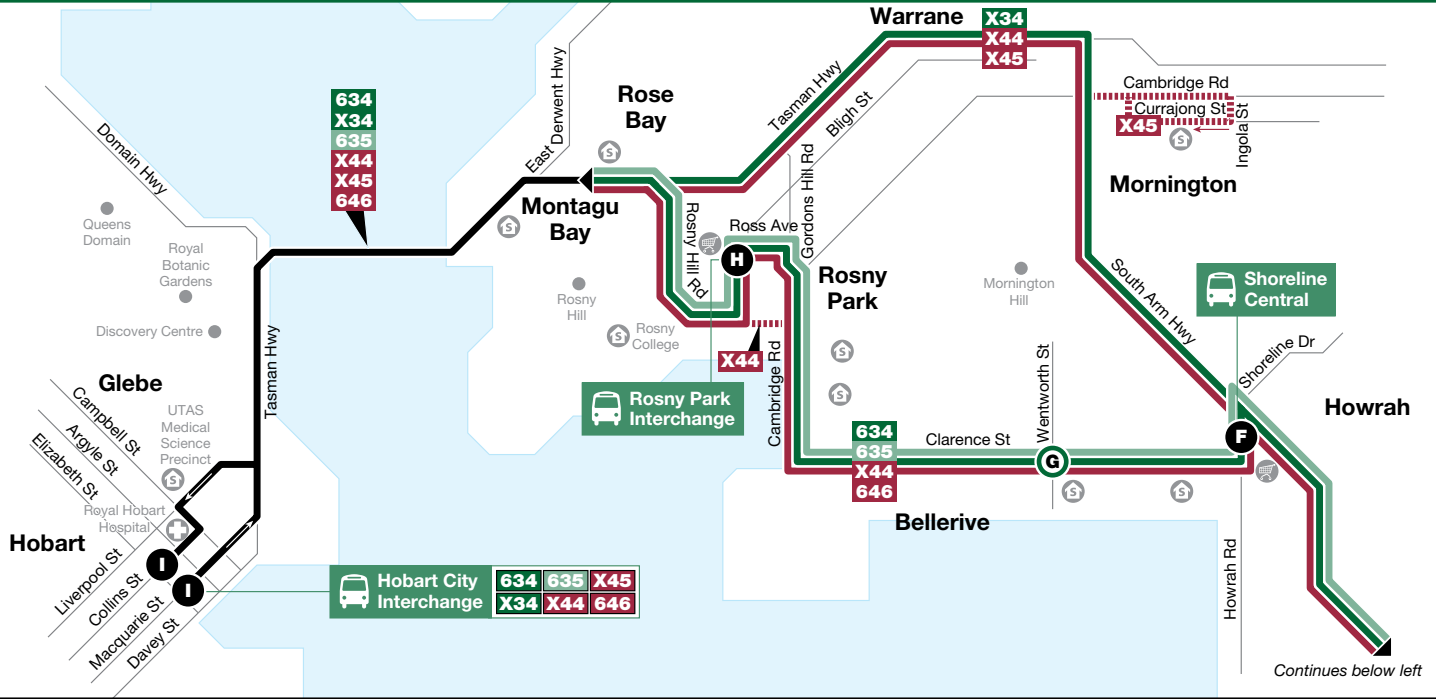
-  Wheelchair accessible bus
- f** Service operates on Friday nights only

Journey continues to

- CIBch** Clifton Beach (for more details, see South Arm timetable)
- Obay** Opossum Bay (for more details, see South Arm timetable)



Route Map 634, X34, 635



- Legend**
- Routes 634, X34
 - Route 635
 - Routes X44, X45, 646
 - Variant of route
 - Timing point
 - Interchange
 - Hospital
 - Educational institution
 - Shopping centre
 - Point of interest
- Map not to scale

- Express Bus Stops Route X34**
- Lauderdale**
All stops between Lauderdale and Shoreline Central
 - Shoreline Central**
Express - limited stops between Shoreline Central and Hobart City
 - Hobart City**
Campbell St/Liverpool St (in)
Macquarie St/Campbell St (out)
 - Hobart City Interchange**

- Express Bus Stops Routes X44, X45**
- Opossum Bay or Clifton Beach**
All stops between Opossum Bay or Clifton Beach and Shoreline Central
 - Shoreline Central**
Express - limited stops between Shoreline Central and Hobart City
 - Clarence St/Wentworth St**
SET DOWN ONLY
 - Rosny Hill Rd/Riawena Rd**
SET DOWN ONLY
 - Tasman Hwy overpass**
SET DOWN ONLY
 - Hobart City**
Campbell St/Liverpool St (in)
Macquarie St/Campbell St (out)
 - Hobart City Interchange**

