



Tranmere
Effective 13 May 2018



Tranmere
to Hobart City



Tranmere
to Hobart City



Tranmere to
Hobart City EXPRESS



Tranmere
to Hobart City



Tranmere to
Hobart City EXPRESS



Routes

614 Tranmere to Hobart City
via Shoreline Central & Rosny Park

615 Tranmere to Hobart City
via Shoreline Central & Rosny Park

X15 Tranmere to Hobart City EXPRESS
via Shoreline Central & Tasman Hwy

616 Tranmere to Hobart City
via Shoreline Central & Rosny Park

X16 Tranmere to Hobart City EXPRESS
via Shoreline Central & Tasman Hwy



Turn up and GO
**Shoreline Central
to Hobart City**

Routes 615 & 616 combine with other
services to operate approximately every
10 MINS MONDAY TO FRIDAY
between 7am and 7pm



For more information including timetables
maps and fares

www.metrotas.com.au

13 22 01

www.facebook.com/metrotasmania

@metro_tasmania

Welcome aboard **Metro**



Signal the bus driver to stop



Call **13 22 01** to check if a
wheelchair accessible bus is in
service on your route, other
than marked in the timetable



Be at your stop five minutes
before your bus is due



Recharge your **Greencard** on
the bus (cash only), online and
at **Greencard** agents

Save with **Greencard**

- 20% off all fares
- low daily caps
- free transfers within 90 minutes

Single-trip tickets can be
bought on the bus (cash only)



Visit **www.metrotas.com.au**
for

- trip planners
- maps and timetables
- fares
- travel tips



Download the free **Metro Tas
app** to

- manage your **Greencard**
- plan your trip
- get updates and service alerts



Metro Shop

Hobart City Interchange
22 Elizabeth St, Hobart

8am to 5.30pm
Monday to Friday



13 22 01
between 7am and 6pm
Monday to Friday

614, 615, X15, 616, X16 from Tranmere towards Hobart City

Monday to Friday

map ref	Route number	615	615	616	614	X15	X16	X15	614	X16	616	614	616	614	616
		am	am	am	am	am	am	am	am	am	am	am	am	am	am
A	Tranmere, Oceana Dr	5:50	6:30	6:54	7:17	7:30	7:40	8:00	8:17	8:31	8:54	9:07	9:24	10:05	10:24
B	Tranmere Rd/Eliza Way	5:54	6:34	-	7:21	7:34	-	8:04	8:21	-	-	9:11	-	10:09	-
C	Howrah Rd/Minerva St	5:57	6:37	-	7:26	7:39	-	8:09	8:26	-	-	9:14	-	10:12	-
D	Oceana Dr/Skala Rd	-	-	6:58	-	-	7:44	-	-	8:35	8:58	-	9:28	-	10:28
E	Oceana Dr/Eyrie Cl	-	-	7:03	-	-	7:50	-	-	8:41	9:04	-	9:34	-	10:34
F	Merindah St/Norma St	-	-	7:05	-	-	7:52	-	-	8:43	9:06	-	9:36	-	10:36
G	Shoreline Central	5:59	6:39	7:08	7:28	7:41	7:55	8:11	8:28	8:46	9:09	9:16	9:39	10:14	10:39
H	Clarence St/Wentworth St	6:02	6:42	7:12	7:34	-	-	-	8:32	-	9:13	9:20	9:43	10:18	10:43
I	Rosny Park Stop Interchange Stop E	6:08	6:48	7:19	7:44	-	-	-	8:42	-	9:20	9:30	9:50	10:28	10:50
J	Hobart City Collins St	6:19	6:59	7:31	7:58	7:57	8:11	8:27	8:56	9:00	9:31	-	10:01	-	11:01

Monday to Friday (cont...)

map ref	Route number	614	616	614	616	614	616	614	616	614	616	615	616	615	616
		am	am	pm	pm	pm	pm	pm	pm	pm	pm	pm	pm	pm	pm
A	Tranmere, Oceana Dr	11:05	11:24	12:05	12:24	1:05	1:24	2:05	2:24	3:05	3:22	3:58	4:12	4:58	5:30
B	Tranmere Rd/Eliza Way	11:09	-	12:09	-	1:09	-	2:09	-	3:09	-	4:02	-	5:02	-
C	Howrah Rd/Minerva St	11:12	-	12:12	-	1:12	-	2:12	-	3:12	-	4:05	-	5:05	-
D	Oceana Dr/Skala Rd	-	11:28	-	12:28	-	1:28	-	2:28	-	3:26	-	4:16	-	5:34
E	Oceana Dr/Eyrie Cl	-	11:34	-	12:34	-	1:34	-	2:34	-	3:32	-	4:22	-	5:40
F	Merindah St/Norma St	-	11:36	-	12:36	-	1:36	-	2:36	-	3:34	-	4:24	-	5:42
G	Shoreline Central	11:14	11:39	12:14	12:39	1:14	1:39	2:14	2:39	3:14	3:37	4:07	4:27	5:07	5:45
H	Clarence St/Wentworth St	11:18	11:43	12:18	12:43	1:18	1:43	2:18	2:43	3:18	3:41	4:11	4:31	5:11	5:49
I	Rosny Park Stop Interchange Stop E	11:28	11:50	12:28	12:50	1:28	1:50	2:28	2:50	3:29	3:48	4:18	4:38	5:18	5:56
J	Hobart City Collins St	-	12:01	-	1:01	-	2:01	-	3:01	-	4:01	4:31	4:51	5:31	6:08

Monday to Friday (cont...)

map ref	Route number	615	615	615	615
		pm	pm	pm	pm
A	Tranmere, Oceana Dr	6:03	6:40	9:15	f11:15
B	Tranmere Rd/Eliza Way	6:07	6:44	9:18	f11:18
C	Howrah Rd/Minerva St	6:09	6:46	9:20	f11:20
D	Oceana Dr/Skala Rd	-	-	-	-
E	Oceana Dr/Eyrie Cl	-	-	-	-
F	Merindah St/Norma St	-	-	-	-
G	Shoreline Central	6:11	6:48	9:22	f11:22
H	Clarence St/Wentworth St	6:14	6:51	9:25	f11:25
I	Rosny Park Stop Interchange Stop E	6:21	6:58	9:31	f11:31
J	Hobart City Collins St	6:32	7:08	9:41	f11:41


Saturday

map ref	Route number	615	615	615	615	615	615	615	615	615	615	615	615	615	615
		am	am	am	am	am	pm	pm	pm	pm	pm	pm	pm	pm	pm
A	Tranmere, Oceana Dr	7:37	8:36	9:36	10:36	11:36	12:36	1:36	2:36	3:36	4:36	5:36	6:36	7:31	8:12
B	Tranmere Rd/Eliza Way	7:41	8:41	9:41	10:41	11:41	12:41	1:41	2:41	3:41	4:41	5:41	6:41	7:35	8:16
C	Howrah Rd/Minerva St	7:43	8:43	9:43	10:43	11:43	12:43	1:43	2:43	3:43	4:43	5:43	6:43	7:37	8:18
D	Oceana Dr/Skala Rd	-	-	-	-	-	-	-	-	-	-	-	-	-	-
E	Oceana Dr/Eyrie Cl	-	-	-	-	-	-	-	-	-	-	-	-	-	-
F	Merindah St/Norma St	-	-	-	-	-	-	-	-	-	-	-	-	-	-
G	Shoreline Central	7:45	8:45	9:45	10:45	11:45	12:45	1:45	2:45	3:45	4:45	5:45	6:45	7:39	8:20
H	Clarence St/Wentworth St	7:48	8:48	9:48	10:48	11:48	12:48	1:48	2:48	3:48	4:48	5:48	6:48	7:42	8:23
I	Rosny Park Stop Interchange Stop E	7:55	8:55	9:55	10:55	11:55	12:55	1:55	2:55	3:55	4:55	5:55	6:55	7:49	8:30
J	Hobart City Collins St	8:05	9:05	10:05	11:05	12:05	1:05	2:05	3:05	4:05	5:05	6:05	7:05	7:59	8:40













Saturday (cont...)

map ref	Route number	615	615
		pm	pm
A	Tranmere, Oceana Dr	9:12	11:12
B	Tranmere Rd/Eliza Way	9:16	11:16
C	Howrah Rd/Minerva St	9:18	11:18
D	Oceana Dr/Skala Rd	-	-
E	Oceana Dr/Eyrie Cl	-	-
F	Merindah St/Norma St	-	-
G	Shoreline Central	9:20	11:20
H	Clarence St/Wentworth St	9:23	11:23
I	Rosny Park Stop Interchange Stop E	9:30	11:30
J	Hobart City Collins St	9:40	11:40


Explanations

-  Wheelchair accessible bus
- f** Service operates on Friday nights only


614, 615, X15, 616, X16 from Tranmere towards Hobart City

Sunday & Public Holidays													
map ref	Route number	615	615	615	615	615	615	615	615	615	615	615	615
		am	am	am	am	pm	pm	pm	pm	pm	pm	pm	pm
A	Tranmere, Oceana Dr	8:31	9:31	10:31	11:31	12:31	1:31	2:31	3:31	4:31	5:31	6:31	7:31
B	Tranmere Rd/Eliza Way	8:35	9:35	10:35	11:35	12:35	1:35	2:35	3:35	4:35	5:35	6:35	7:34
C	Howrah Rd/Minerva St	8:38	9:38	10:38	11:38	12:38	1:38	2:38	3:38	4:38	5:38	6:38	7:37
D	Oceana Dr/Skala Rd	-	-	-	-	-	-	-	-	-	-	-	-
E	Oceana Dr/Eyrie Cl	-	-	-	-	-	-	-	-	-	-	-	-
F	Merindah St/Norma St	-	-	-	-	-	-	-	-	-	-	-	-
G	Shoreline Central	8:40	9:40	10:40	11:40	12:40	1:40	2:40	3:40	4:40	5:40	6:40	7:39
H	Clarence St/Wentworth St	8:43	9:43	10:43	11:43	12:43	1:43	2:43	3:43	4:43	5:43	6:43	7:42
I	Rosny Park Stop Interchange Stop E	8:50	9:50	10:50	11:50	12:50	1:50	2:50	3:50	4:50	5:50	6:50	7:49
J	Hobart City Collins St	9:00	10:00	11:00	12:00	1:00	2:00	3:00	4:00	5:00	6:00	7:00	7:59


614, 615, X15, 616, X16 from Hobart City towards Tranmere

Monday to Friday																
map ref	Route number	615	615	615	616	615	614	616	614	616	614	616	614	616	614	
		am	am	am	am	am	am	am	am	am	am	am	am	am	pm	pm
J	Hobart City Interchange Stop J	6:58	7:41	7:59	8:09	8:28	-	9:27	-	10:27	-	11:27	-	12:27	-	-
I	Rosny Park Interchange Stop A	7:09	7:52	8:10	8:20	8:39	8:59	9:37	9:59	10:37	10:59	11:37	11:59	12:37	12:59	-
H	Clarence St/Wentworth St	7:14	7:57	8:15	8:25	8:44	9:06	9:42	10:06	10:42	11:06	11:42	12:06	12:42	1:06	-
G	Shoreline Central	7:18	8:01	8:19	8:29	8:48	9:10	9:46	10:10	10:46	11:10	11:46	12:10	12:46	1:10	-
F	Merindah St/Norma St	-	-	-	8:31	-	-	9:49	-	10:49	-	11:49	-	12:49	-	-
E	Oceana Dr/Eyrie Cl	-	-	-	8:34	-	-	9:51	-	10:51	-	11:51	-	12:51	-	-
D	Oceana Dr/Vitesse Ct	-	-	-	8:37	-	-	9:55	-	10:55	-	11:55	-	12:55	-	-
C	Howrah Rd/Minerva St	7:19	8:02	8:20	-	8:49	9:11	-	10:11	-	11:11	-	12:11	-	1:11	-
B	Tranmere Rd/Eliza Way	7:22	8:05	8:23	-	8:52	9:14	-	10:14	-	11:14	-	12:14	-	1:14	-
A	Tranmere, Oceana Dr	7:27	8:10	8:28	8:44	8:57	9:19	10:01	10:19	11:01	11:19	12:01	12:19	1:01	1:19	-














Monday to Friday (cont...)		616	614	616	614	614	616	X16	615	614	X16	X15	X16	614	616
		pm	pm	pm	pm	pm	pm	pm	pm	pm	pm	pm	pm	pm	pm
J	Hobart City Interchange Stop J	1:27	-	2:27	-	3:24	3:34	3:45	4:11	4:26	4:45	5:05	5:21	5:25	5:31
I	Rosny Park Interchange Stop A	1:37	1:59	2:37	2:59	3:34	3:43	-	4:23	4:38	-	-	-	5:37	5:43
H	Clarence St/Wentworth St	1:42	2:06	2:42	3:06	3:42	3:49	-	4:29	4:46	-	-	-	5:45	5:49
G	Shoreline Central	1:46	2:10	2:46	3:10	3:46	3:54	4:02	4:34	4:50	5:02	5:22	5:38	5:49	5:54
F	Merindah St/Norma St	1:49	-	2:49	-	-	3:57	4:04	-	-	5:04	-	5:40	-	5:57
E	Oceana Dr/Eyrie Cl	1:51	-	2:51	-	-	3:59	4:06	-	-	5:06	-	5:42	-	5:59
D	Oceana Dr/Vitesse Ct	1:55	-	2:55	-	-	4:03	4:12	-	-	5:12	-	5:48	-	6:03
C	Howrah Rd/Minerva St	-	2:11	-	3:11	3:47	-	-	4:35	4:51	-	5:23	-	5:50	-
B	Tranmere Rd/Eliza Way	-	2:14	-	3:14	3:50	-	-	4:38	4:54	-	5:27	-	5:53	-
A	Tranmere, Oceana Dr	2:01	2:19	3:01	3:19	3:55	4:09	4:17	4:43	4:59	5:17	5:31	5:53	5:58	6:09



Monday to Friday (cont...)							
map ref	Route number	X15	615	616	616	616	616
		pm	pm	pm	pm	pm	am
J	Hobart City Interchange Stop J	5:40	6:15	6:58	8:30	10:30	f12:30
I	Rosny Park Interchange Stop A	-	6:25	7:08	8:40	10:40	f12:40
H	Clarence St/Wentworth St	-	6:30	7:12	8:44	10:44	f12:44
G	Shoreline Central	5:57	6:34	7:16	8:48	10:48	f12:48
F	Merindah St/Norma St	-	-	7:18	8:50	10:50	f12:50
E	Oceana Dr/Eyrie Cl	-	-	7:20	8:52	10:52	f12:52
D	Oceana Dr/Vitesse Ct	-	-	7:24	8:56	10:56	f12:56
C	Howrah Rd/Minerva St	5:58	6:35	-	-	-	-
B	Tranmere Rd/Eliza Way	6:02	6:38	-	-	-	-
A	Tranmere, Oceana Dr	6:06	6:43	7:30	9:02	11:02	f1:02




Explanations

-  Wheelchair accessible bus
- f Service operates on Friday nights only

 **614, 615, X15, 616, X16** from Hobart City towards Tranmere

Saturday															
map ref	Route number	616	616	616	616	616	616	616	616	616	616	616	616	616	
		am	am	am	am	am	pm	pm	pm	pm	pm	pm	pm	pm	
J	Hobart City Interchange Stop J	7:35	8:35	9:35	10:35	11:35	12:35	1:35	2:35	3:35	4:35	5:35	6:35	7:30	8:30
I	Rosny Park Interchange Stop A	7:45	8:45	9:45	10:45	11:45	12:45	1:45	2:45	3:45	4:45	5:45	6:45	7:40	8:40
H	Clarence St/Wentworth St	7:50	8:50	9:50	10:50	11:50	12:50	1:50	2:50	3:50	4:50	5:50	6:50	7:45	8:44
G	Shoreline Central	7:54	8:54	9:54	10:54	11:54	12:54	1:54	2:54	3:54	4:54	5:54	6:54	7:49	8:48
F	Merindah St/Norma St	7:56	8:56	9:56	10:56	11:56	12:56	1:56	2:56	3:56	4:56	5:56	6:56	7:51	8:50
E	Oceana Dr/Eyrie Cl	7:58	8:58	9:58	10:58	11:58	12:58	1:58	2:58	3:58	4:58	5:58	6:58	7:53	8:52
D	Oceana Dr/Vitesse Ct	8:03	9:03	10:03	11:03	12:03	1:03	2:03	3:03	4:03	5:03	6:03	7:03	7:58	8:56
C	Howrah Rd/Minerva St	-	-	-	-	-	-	-	-	-	-	-	-	-	-
B	Tranmere Rd/Eliza Way	-	-	-	-	-	-	-	-	-	-	-	-	-	-
A	Tranmere, Oceana Dr	8:09	9:09	10:09	11:09	12:09	1:09	2:09	3:09	4:09	5:09	6:09	7:09	8:04	9:02

Saturday (cont...)			
map ref	Route number	616	616
		pm	am
J	Hobart City Interchange Stop J	10:30	12:30
I	Rosny Park Interchange Stop A	10:40	12:40
H	Clarence St/Wentworth St	10:44	12:44
G	Shoreline Central	10:48	12:48
F	Merindah St/Norma St	10:50	12:50
E	Oceana Dr/Eyrie Cl	10:52	12:52
D	Oceana Dr/Vitesse Ct	10:56	12:56
C	Howrah Rd/Minerva St	-	-
B	Tranmere Rd/Eliza Way	-	-
A	Tranmere, Oceana Dr	11:02	1:02

Sunday & Public Holidays													
map ref	Route number	616	616	616	616	616	616	616	616	616	616	616	616
		am	am	am	am	pm	pm	pm	pm	pm	pm	pm	pm
J	Hobart City Interchange Stop J	8:50	9:50	10:50	11:50	12:50	1:50	2:50	3:50	4:50	5:50	6:50	7:50
I	Rosny Park Interchange Stop A	9:00	10:00	11:00	12:00	1:00	2:00	3:00	4:00	5:00	6:00	7:00	8:00
H	Clarence St/Wentworth St	9:05	10:05	11:05	12:05	1:05	2:05	3:05	4:05	5:05	6:05	7:05	8:05
G	Shoreline Central	9:09	10:09	11:09	12:09	1:09	2:09	3:09	4:09	5:09	6:09	7:09	8:09
F	Merindah St/Norma St	9:11	10:11	11:11	12:11	1:11	2:11	3:11	4:11	5:11	6:11	7:11	8:11
E	Oceana Dr/Eyrie Cl	9:13	10:13	11:13	12:13	1:13	2:13	3:13	4:13	5:13	6:13	7:13	8:13
D	Oceana Dr/Vitesse Ct	9:18	10:18	11:18	12:18	1:18	2:18	3:19	4:19	5:19	6:18	7:18	8:18
C	Howrah Rd/Minerva St	-	-	-	-	-	-	-	-	-	-	-	-
B	Tranmere Rd/Eliza Way	-	-	-	-	-	-	-	-	-	-	-	-
A	Tranmere, Oceana Dr	9:24	10:24	11:24	12:24	1:24	2:24	3:25	4:25	5:25	6:24	7:24	8:24

Explanations

 Wheelchair accessible bus



Route Map 614, 615, X15, 616, X16

Legend

- Route 614
 - Route 615
 - Route 616
 - Routes X15, X16
 - Timing point
 - Interchange
 - Hospital
 - Educational institution
 - Shopping centre
 - Point of interest
- Map not to scale



Express Bus Stops Routes X15, X16

- Camelot Park**
All stops between Camelot Park and Shoreline Central
- Shoreline Central**
Express - limited stops between Shoreline Central and Hobart City
- Hobart City**
Campbell St/Liverpool St (in)
Macquarie St/Campbell St (out)
- Hobart City Interchange**

