



Welcome aboard **Metro**



## South Arm

Effective 13 May 2018

**646**

Opossum Bay  
to Hobart City

**X44**

Opossum Bay to  
Hobart City EXPRESS

**X45**

Clifton Beach to  
Hobart City EXPRESS



### Routes

**646** Opossum Bay to Hobart City  
via Sandford, Cremorne, Shoreline  
Central & Rosny Park

**X44** Opossum Bay to Hobart City  
**EXPRESS** via Sandford, Shoreline  
Central & Tasman Highway

**X45** Clifton Beach to Hobart City  
**EXPRESS** via Cremorne, Shoreline  
Central & Tasman Highway



Turn up and GO  
**Shoreline Central  
to Hobart City**

Route 646 combines with other services to  
operate approximately every

**10 MINS** MONDAY TO FRIDAY

between 7am and 7pm



For more information including timetables  
maps and fares

[www.metrotas.com.au](http://www.metrotas.com.au)

**13 22 01**

[www.facebook.com/metrotasmania](https://www.facebook.com/metrotasmania)

[@metro\\_tasmania](https://twitter.com/metro_tasmania)



Signal the bus driver to stop



Call **13 22 01** to check if a  
wheelchair accessible bus is in  
service on your route, other  
than marked in the timetable



Be at your stop five minutes  
before your bus is due



Recharge your **Greencard** on  
the bus (cash only), online and  
at **Greencard** agents

Save with **Greencard**

- 20% off all fares
- low daily caps
- free transfers within 90 minutes

Single-trip tickets can be  
bought on the bus (cash only)



Visit **www.metrotas.com.au**  
for

- trip planners
- maps and timetables
- fares
- travel tips



Download the free **Metro Tas  
app** to

- manage your **Greencard**
- plan your trip
- get updates and service alerts



### **Metro Shop**

Hobart City Interchange  
22 Elizabeth St, Hobart

8am to 5.30pm








Monday to Friday





**13 22 01**

between 7am and 6pm  
Monday to Friday

## **646, X44, X45** from Opossum Bay & Clifton Beach towards Hobart City








Monday to Friday								
map ref	Route number	X45	646	X45	X44	646	646	646
		am	am	am	am	am	pm	pm
<b>A</b>	Opossum Bay	-	6:45	-	7:10	10:10	<b>2:10</b>	<b>4:48</b>
<b>B</b>	South Arm	-	6:52	-	7:19	10:17	<b>2:17</b>	<b>4:54</b>
<b>C</b>	South Arm Rd/Gellibrand Dr	-	7:01	-	7:30	10:25	<b>2:25</b>	<b>5:02</b>
<b>D</b>	Rifle Range Rd Terminus	-	-	-	7:39	-	-	-
<b>E</b>	South Arm Rd/Clifton Beach Rd	-	7:09	-	-	10:33	<b>2:33</b>	<b>5:09</b>
<b>F</b>	Clifton Beach Terminus	6:53	-	7:27	-	-	-	-
<b>G</b>	Cremorne	7:02	7:14	7:36	-	10:38	<b>2:38</b>	<b>5:14</b>
<b>H</b>	South Arm Rd/Rifle Range Rd	7:07	7:19	7:42	-	10:43	<b>2:43</b>	<b>5:19</b>
<b>I</b>	Lauderdale, South Arm Rd Stop 79	7:13	7:25	7:48	7:49	10:47	<b>2:47</b>	<b>5:23</b>
<b>J</b>	South Arm Rd/Horsham Rd Stop 71	7:17	7:29	7:53	7:54	10:51	<b>2:51</b>	<b>5:27</b>
<b>K</b>	Shoreline Central	7:23	7:38	m8:01	c8:01	10:59	<b>2:59</b>	<b>5:35</b>
<b>L</b>	Clarence St/Wentworth St Stop 13	-	7:42	-	c	11:03	<b>3:03</b>	<b>5:39</b>
<b>M</b>	Rosny Park Interchange Stop E	-	7:49	-	-	11:10	<b>3:08</b>	<b>5:46</b>
<b>N</b>	Hobart City Collins St	7:39	8:03	v8:28	v8:27	-	-	-



Saturday			
map ref	Route number	646	646
		am	pm
<b>A</b>	Opossum Bay	9:28	<b>6:00</b>
<b>B</b>	South Arm	9:35	<b>6:06</b>
<b>C</b>	South Arm Rd/Gellibrand Dr	9:43	<b>6:14</b>
<b>E</b>	South Arm Rd/Clifton Beach Rd	9:52	<b>6:23</b>
<b>G</b>	Cremorne	9:57	<b>6:28</b>
<b>H</b>	South Arm Rd/Rifle Range Rd	10:02	<b>6:33</b>
<b>I</b>	Lauderdale, South Arm Rd Stop 79	10:06	<b>6:37</b>
<b>J</b>	South Arm Rd/Horsham Rd Stop 71	10:11	<b>6:41</b>
<b>K</b>	Shoreline Central	10:20	<b>6:50</b>
<b>L</b>	Clarence St/Wentworth St Stop 13	10:23	<b>6:53</b>
<b>M</b>	Rosny Park Interchange Stop E	10:30	<b>7:00</b>
<b>N</b>	Hobart City Collins St	-	-

### Explanations

-  Wheelchair accessible bus
- c** On school days travels via Clarence St setting down only at Express Bus Stops - Refer route map
- m** On school days travels via MacKillop College
- v** During school vacation service arrives 10 minutes earlier

## **646, X44, X45** from Hobart City towards Clifton Beach & Opossum Bay

Monday to Friday								
map ref	Route number	646	646	646	X45	X44	X45	X44
		am	pm	pm	pm	pm	pm	pm
<b>N</b>	Hobart City Interchange Stop J	-	-	3:28	4:15	4:30	5:15	5:30
<b>M</b>	Rosny Park Interchange Stop A	9:00	1:00	3:38	-	-	-	6:50
<b>K</b>	Shoreline Central	9:09	1:09	3:49	4:32	4:47	5:32	5:47
<b>J</b>	South Arm Rd/Horsham Rd Stop 71	9:16	1:16	3:56	4:38	4:53	5:38	5:53
<b>I</b>	Lauderdale, South Arm Rd Stop 79	9:20	1:20	4:01	4:42	4:57	5:42	5:57
<b>H</b>	South Arm Rd/Rifle Range Rd	9:23	1:23	4:04	4:46	-	5:46	7:13
<b>D</b>	Rifle Range Rd Terminus	-	-	-	-	5:07	-	6:07
<b>G</b>	Cremorne	9:30	1:30	4:11	4:53	-	5:53	7:20
<b>F</b>	Clifton Beach Terminus	-	-	-	5:02	-	6:02	-
<b>E</b>	South Arm Rd/Clifton Beach Rd	9:34	1:34	4:16	-	-	-	7:24
<b>C</b>	South Arm Rd/Gellibrand Dr	9:44	1:44	4:27	-	5:16	-	6:16
<b>B</b>	South Arm	9:51	1:51	4:34	-	5:25	-	6:25
<b>A</b>	Opossum Bay	9:59	1:59	4:42	-	5:35	-	6:35

Saturday			
map ref	Route number	646	646
		am	pm
<b>N</b>	Hobart City Interchange Stop J	-	-
<b>M</b>	Rosny Park Interchange Stop A	8:25	<b>4:48</b>
<b>K</b>	Shoreline Central	8:34	<b>4:57</b>
<b>J</b>	South Arm Rd/Horsham Rd Stop 71	8:42	<b>5:05</b>
<b>I</b>	Lauderdale, South Arm Rd Stop 79	8:48	<b>5:11</b>
<b>H</b>	South Arm Rd/Rifle Range Rd	8:51	<b>5:14</b>
<b>G</b>	Cremorne	8:57	<b>5:21</b>
<b>E</b>	South Arm Rd/Clifton Beach Rd	9:02	<b>5:26</b>
<b>C</b>	South Arm Rd/Gellibrand Dr	9:12	<b>5:37</b>
<b>B</b>	South Arm	9:17	<b>5:43</b>
<b>A</b>	Opossum Bay	9:24	<b>5:50</b>



# Route Map 646, X44, X45

