



EFFECTIVE 5 JULY 2020

110, 145, 146, 147

Youngtown & Kings Meadows to Launceston City

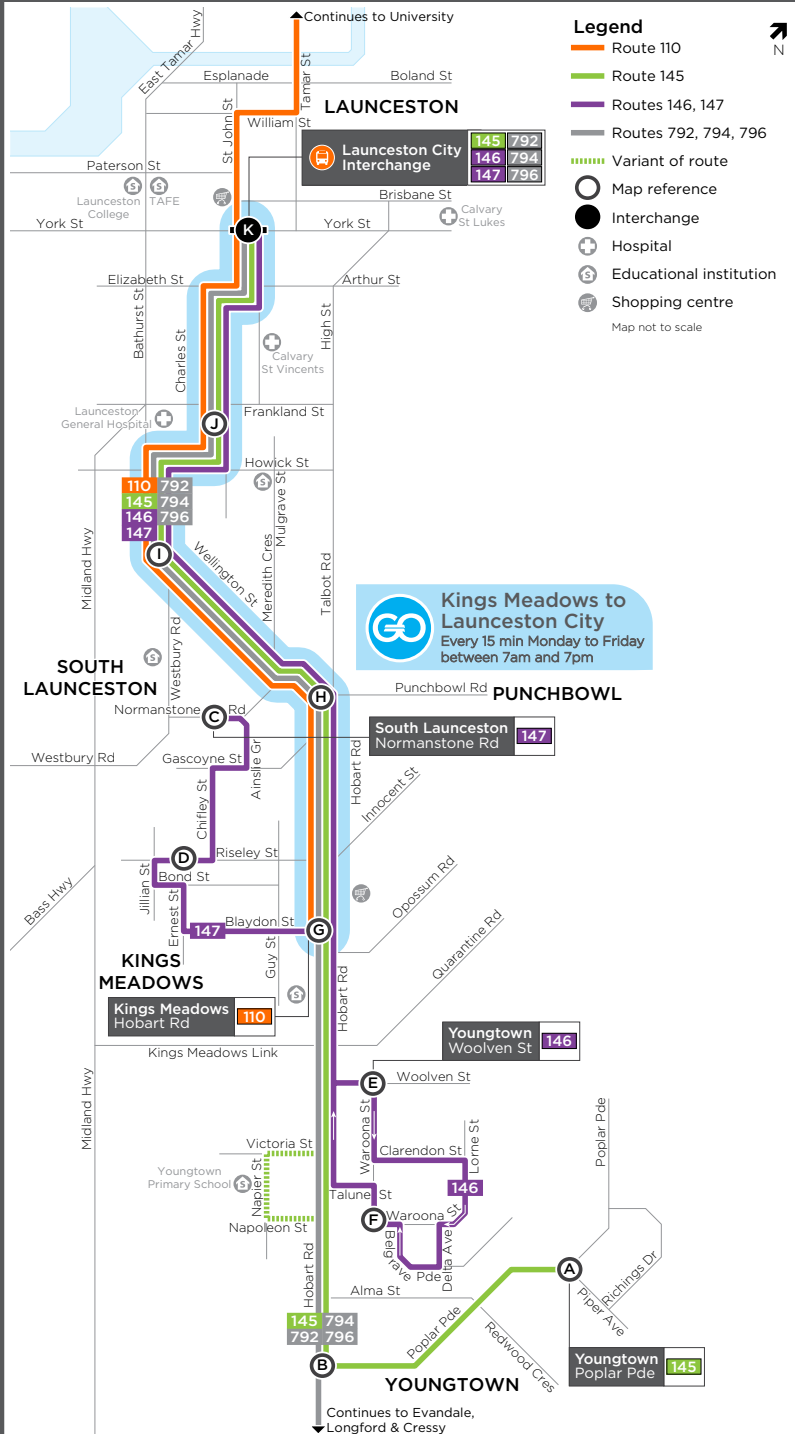
ROUTE NUMBER	ROUTE
110	Kings Meadows to University via Launceston City
145	Youngtown to Launceston City
146	Youngtown to Launceston City
147	South Launceston to Launceston City

Also shows routes 792, 794 & 796



Kings Meadows to Launceston City
Every 15 min Monday to Friday
between 7am and 7pm

BUS ROUTE MAP



WHO OPERATES MY SERVICE?



110, 145, 146, 147
metrotas.com.au
13 22 01



792, 794, 796
tassielink.com.au
1300 300 520



ACCESSIBLE SERVICE

All services are operated by wheelchair accessible vehicles.



Online trip information
transport.tas.gov.au





EFFECTIVE 5 JULY 2020


110, 145, 146, 147

Youngtown & Kings Meadows to Launceston City


USEFUL INFORMATION

 **HAILING YOUR BUS**
Signal the bus driver to stop.

 **DON'T MISS YOUR BUS**
Be at your bus stop five minutes before your bus is due.

 **ENQUIRIES**
For any general enquiries, feedback or more information including timetables, maps and fares, refer to each operator's contact information (below).
Phone between 9am and 5pm Monday to Friday.

PLAN YOUR TRIP

 **ONLINE TRIP INFORMATION**
Visit www.transport.tas.gov.au for

- maps and timetables
- fares


Or search for your journey on Google Transit




WHO OPERATES MY SERVICE?

Metro


110, 145, 146, 147


 metrotas.com.au

 13 22 01

Tassielink

792, 794, 796

 tassielink.com.au

 1300 300 520



ACCESSIBLE SERVICE

All services are operated by wheelchair accessible vehicles.



EFFECTIVE 5 JULY 2020

110, 145, 146, 147



towards Launceston City

Turn up and GO
Kings Meadows to Launceston City

Monday to Friday

map ref	ROUTE NUMBER	145	110	145	794	110	145	146	110	147	145	146	796	110	792
		am	am	am	am	am	am	am	am	am	am	am	am	am	am
A	Youngtown, Poplar Pde/Piper Ave	6:28	-	6:56	-	-	7:26	-	-	-	7:50	-	-	-	-
B	Youngtown, Hobart Rd/Poplar Pde	6:30	-	6:58	7:12	-	7:28	-	-	-	7:52	-	8:10	-	8:26
C	Normanstone Rd / Ainslie Gr In	-	-	-	-	-	-	-	-	s7:46	-	-	-	-	-
D	Kings Meadows, Riseley St/Chifley St	-	-	-	-	-	-	-	-	s7:49	-	-	-	-	-
E	Youngtown, Woolven St	-	-	-	-	-	-	s7:30	-	-	-	7:59	-	-	-
F	Youngtown, Waroona St/Belgrave Pde	-	-	-	-	-	-	s7:35	-	-	-	8:04	-	-	-
G	Kings Meadows Shops, Hobart Rd	6:35	6:52	7:04	7:18	7:24	7:34	s7:42	7:52	s7:54	8:00	8:11	8:16	8:21	8:32
H	Sth Launceston, Six Ways/Hobart Rd	6:37	6:54	7:06	7:20	7:26	7:36	s7:44	7:54	s7:56	8:03	8:14	8:18	8:24	8:34
I	Sth Launceston, Wellington St/Thistle St	6:40	6:57	7:09	7:23	7:29	7:40	s7:48	7:58	s8:00	8:07	8:18	8:21	8:28	8:37
J	Launceston General Hospital, Charles St	6:42	6:59	7:11	7:25	7:32	7:43	s7:51	8:01	s8:03	8:10	8:21	8:23	8:31	8:39
K	Launceston City, St John St	6:46	7:05	7:15	7:29	7:38	7:47	s7:56	8:08	s8:08	8:15	8:26	8:27	8:38	8:43
M	Journey continues to	-	Uni	-	-	Uni	-	-	Uni	-	-	-	-	Uni	-

Monday to Friday (cont)

map ref	ROUTE NUMBER	147	145	110	145	110	145	794	110	147	145	110	145	796	110
		am	am	am	am	am	am	am	am	am	am	am	am	am	am
A	Youngtown, Poplar Pde/Piper Ave	-	8:30	-	8:59	-	9:29	-	-	-	9:59	-	10:29	-	-
B	Youngtown, Hobart Rd/Poplar Pde	-	8:32	-	9:01	-	9:31	9:40	-	-	10:01	-	10:31	10:42	-
C	Normanstone Rd / Ainslie Gr In	8:30	-	-	-	-	-	-	-	9:55	-	-	-	-	-
D	Kings Meadows, Riseley St/Chifley St	8:33	-	-	-	-	-	-	-	9:57	-	-	-	-	-
E	Youngtown, Woolven St	-	-	-	-	-	-	-	-	-	-	-	-	-	-
F	Youngtown, Waroona St/Belgrave Pde	-	-	-	-	-	-	-	-	-	-	-	-	-	-
G	Kings Meadows Shops, Hobart Rd	8:38	8:40	8:52	9:07	9:22	9:37	9:46	9:52	10:00	10:07	10:22	10:37	10:48	10:52
H	Sth Launceston, Six Ways/Hobart Rd	8:41	8:43	8:54	9:09	9:24	9:39	9:48	9:54	10:03	10:09	10:24	10:39	10:50	10:54
I	Sth Launceston, Wellington St/Thistle St	8:45	8:47	8:58	9:13	9:28	9:43	9:51	9:58	10:07	10:13	10:28	10:43	10:53	10:58
J	Launceston General Hospital, Charles St	8:48	8:50	9:01	9:16	9:31	9:46	9:53	10:01	10:10	10:16	10:31	10:46	10:55	11:01
K	Launceston City, St John St	8:53	8:55	9:08	9:20	9:38	9:50	9:57	10:08	10:15	10:20	10:38	10:50	10:59	11:08
M	Journey continues to	-	-	Uni	-	Uni	-	-	Uni	-	-	Uni	-	-	Uni

Monday to Friday (cont)

map ref	ROUTE NUMBER	147	145	110	792	145	110	147	145	110	145	794	110	147	145
		am	am	am	am	am	am	am	am	am	pm	pm	pm	pm	pm
A	Youngtown, Poplar Pde/Piper Ave	-	10:59	-	-	11:29	-	-	11:59	-	12:29	-	-	-	12:59
B	Youngtown, Hobart Rd/Poplar Pde	-	11:01	-	11:26	11:31	-	-	12:01	-	12:31	12:40	-	-	1:01
C	Normanstone Rd / Ainslie Gr In	10:55	-	-	-	-	-	11:55	-	-	-	-	-	12:55	-
D	Kings Meadows, Riseley St/Chifley St	10:57	-	-	-	-	-	11:57	-	-	-	-	-	12:57	-
E	Youngtown, Woolven St	-	-	-	-	-	-	-	-	-	-	-	-	-	-
F	Youngtown, Waroona St/Belgrave Pde	-	-	-	-	-	-	-	-	-	-	-	-	-	-
G	Kings Meadows Shops, Hobart Rd	11:00	11:07	11:22	11:32	11:37	11:52	12:00	12:07	12:22	12:37	12:46	12:52	1:00	1:07
H	Sth Launceston, Six Ways/Hobart Rd	11:03	11:09	11:24	11:34	11:39	11:54	12:03	12:09	12:24	12:39	12:48	12:54	1:03	1:09
I	Sth Launceston, Wellington St/Thistle St	11:07	11:13	11:28	11:37	11:43	11:58	12:07	12:13	12:28	12:43	12:51	12:58	1:07	1:13
J	Launceston General Hospital, Charles St	11:10	11:16	11:31	11:39	11:46	12:01	12:10	12:16	12:31	12:46	12:53	1:01	1:10	1:16
K	Launceston City, St John St	11:15	11:20	11:38	11:43	11:50	12:08	12:15	12:20	12:38	12:50	12:57	1:08	1:15	1:20
M	Journey continues to	-	-	Uni	-	-	Uni	-	-	Uni	-	-	Uni	-	-



Please note some **route 147** services are trial services that will operate for a limited period. Usage levels for the service will be monitored throughout the course of the trial in order to inform whether the service will continue. For more information on trial services visit www.transport.tas.gov.au

WHO OPERATES MY SERVICE?

Metro

110, 145, 146, 147

metrotas.com.au

13 22 01

Tassielink

792, 794, 796

tassielink.com.au

1300 300 520



ACCESSIBLE SERVICE

All services are operated by wheelchair accessible vehicles.



Tasmanian Government

Online trip information
transport.tas.gov.au



EFFECTIVE 5 JULY 2020

110, 145, 146, 147

Monday to Friday (cont)

map ref	ROUTE NUMBER	110	145	796	147	110	145	110	792	145	110	145	110	145	796
		pm	pm	pm	pm	pm	pm	pm	pm	pm	pm	pm	pm	pm	pm
(A)	Youngtown, Poplar Pde/Piper Ave	-	1:29	-	-	-	1:59	-	-	2:29	-	2:56	-	3:26	-
(B)	Youngtown, Hobart Rd/Poplar Pde	-	1:31	1:40	-	-	2:01	-	2:26	2:31	-	2:58	-	3:28	3:42
(C)	Normanstone Rd / Ainslie Gr In	-	-	-	1:45	-	-	-	-	-	-	-	-	-	-
(D)	Kings Meadows, Riseley St/Chifley St	-	-	-	1:47	-	-	-	-	-	-	-	-	-	-
(E)	Youngtown, Woolven St	-	-	-	-	-	-	-	-	-	-	-	-	-	-
(F)	Youngtown, Waroona St/Belgrave Pde	-	-	-	-	-	-	-	-	-	-	-	-	-	-
(G)	Kings Meadows Shops, Hobart Rd	1:22	1:37	1:46	1:50	1:52	2:07	2:22	2:32	2:37	2:51	3:06	3:21	3:36	3:48
(H)	Sth Launceston, Six Ways/Hobart Rd	1:24	1:39	1:48	1:53	1:54	2:09	2:24	2:34	2:39	2:54	3:09	3:23	3:38	3:50
(I)	Sth Launceston, Wellington St/Thistle St	1:28	1:43	1:51	1:57	1:58	2:13	2:28	2:37	2:43	2:58	3:13	3:27	3:42	3:53
(J)	Launceston General Hospital, Charles St	1:31	1:46	1:53	2:00	2:01	2:16	2:31	2:39	2:46	3:01	3:16	3:30	3:45	3:55
(K)	Launceston City, St John St	1:38	1:50	1:57	2:05	2:08	2:20	2:38	2:43	2:50	3:08	3:21	3:38	3:50	3:59
(M)	Journey continues to	Uni	-	-	-	Uni	-	Uni	-	-	Uni	-	Uni	Uni	-

Monday to Friday (cont)

map ref	ROUTE NUMBER	110	145	110	145	110	145	110	145	110	145	796	145	145	145	145
		pm	pm	pm	pm	pm	pm	pm	pm	pm	pm	pm	pm	pm	pm	pm
(A)	Youngtown, Poplar Pde/Piper Ave	-	3:57	-	4:27	-	4:58	-	5:28	-	5:58	-	6:39	7:39	8:39	9:39
(B)	Youngtown, Hobart Rd/Poplar Pde	-	3:59	-	4:29	-	5:00	-	5:30	-	6:00	6:07	6:41	7:41	8:41	9:41
(C)	Normanstone Rd / Ainslie Gr In	-	-	-	-	-	-	-	-	-	-	-	-	-	-	-
(D)	Kings Meadows, Riseley St/Chifley St	-	-	-	-	-	-	-	-	-	-	-	-	-	-	-
(E)	Youngtown, Woolven St	-	-	-	-	-	-	-	-	-	-	-	-	-	-	-
(F)	Youngtown, Waroona St/Belgrave Pde	-	-	-	-	-	-	-	-	-	-	-	-	-	-	-
(G)	Kings Meadows Shops, Hobart Rd	3:51	4:06	4:21	4:36	4:51	5:06	5:21	5:36	5:51	6:06	6:13	6:46	7:46	8:46	9:46
(H)	Sth Launceston, Six Ways/Hobart Rd	3:53	4:08	4:23	4:38	4:53	5:08	5:23	5:38	5:53	6:08	6:15	6:48	7:48	8:48	9:48
(I)	Sth Launceston, Wellington St/Thistle St	3:57	4:12	4:27	4:42	4:57	5:12	5:27	5:42	5:57	6:12	6:18	6:51	7:51	8:51	9:51
(J)	Launceston General Hospital, Charles St	4:00	4:15	4:30	4:45	5:00	5:15	5:30	5:45	6:00	6:15	6:20	6:53	7:53	8:53	9:53
(K)	Launceston City, St John St	4:08	4:19	4:38	4:49	5:08	5:19	5:38	5:49	6:08	6:19	6:24	6:57	7:57	8:57	9:57
(M)	Journey continues to	Uni	-	Uni	-	Uni	-	Uni	-	Uni	-	-	-	-	-	-

Saturday

map ref	ROUTE NUMBER	145	145	796	145	792	145	145	794	145	145	145	796	145	792
		am	am	am	am	am	am	pm	pm	pm	pm	pm	pm	pm	pm
(A)	Youngtown, Poplar Pde/Piper Ave	8:03	9:03	-	10:03	-	11:03	12:03	-	1:03	2:03	3:03	-	4:03	-
(B)	Youngtown, Hobart Rd/Poplar Pde	8:05	9:05	9:06	10:05	10:42	11:05	12:05	12:32	1:05	2:05	3:05	3:06	4:05	4:44
(G)	Kings Meadows Shops, Hobart Rd	8:10	9:11	9:12	10:11	10:48	11:11	12:11	12:38	1:11	2:11	3:11	3:12	4:11	4:50
(H)	Sth Launceston, Six Ways/Hobart Rd	8:12	9:13	9:14	10:13	10:50	11:13	12:13	12:40	1:13	2:13	3:13	3:14	4:13	4:52
(I)	Sth Launceston, Wellington St/Thistle St	8:15	9:17	9:17	10:17	10:53	11:17	12:17	12:43	1:17	2:17	3:17	3:17	4:17	4:55
(J)	Launceston General Hospital, Charles St	8:17	9:19	9:19	10:19	10:55	11:19	12:19	12:45	1:19	2:19	3:19	3:19	4:19	4:57
(K)	Launceston City, St John St	8:21	9:23	9:23	10:23	10:59	11:23	12:23	12:49	1:23	2:23	3:23	3:23	4:23	5:01

Saturday (cont)

map ref	ROUTE NUMBER	145	145	145	145	145	145
		pm	pm	pm	pm	pm	pm
(A)	Youngtown, Poplar Pde/Piper Ave	5:03	6:00	7:00	7:40	8:40	9:40
(B)	Youngtown, Hobart Rd/Poplar Pde	5:05	6:02	7:02	7:42	8:42	9:42
(G)	Kings Meadows Shops, Hobart Rd	5:10	6:07	7:07	7:47	8:47	9:47
(H)	Sth Launceston, Six Ways/Hobart Rd	5:12	6:08	7:08	7:48	8:48	9:48
(I)	Sth Launceston, Wellington St/Thistle St	5:15	6:11	7:11	7:51	8:51	9:51
(J)	Launceston General Hospital, Charles St	5:17	6:13	7:13	7:53	8:53	9:53
(K)	Launceston City, St John St	5:21	6:16	7:16	7:56	8:56	9:56



Please note some **route 147** services are trial services that will operate for a limited period. Usage levels for the service will be monitored throughout the course of the trial in order to inform whether the service will continue. For more information on trial services visit www.transport.tas.gov.au

WHO OPERATES MY SERVICE?

Metro

110, 145, 146, 147

metrotas.com.au

13 22 01

Tassielink

792, 794, 796

tassielink.com.au

1300 300 520



ACCESSIBLE SERVICE

All services are operated by wheelchair accessible vehicles.

Tasmanian
GovernmentOnline trip information
transport.tas.gov.au



EFFECTIVE 5 JULY 2020

110, 145, 146, 147

Sunday/Public Holidays

map ref	ROUTE NUMBER	145	796	145	145	792	145	145	145	796	794	145	145	792	145
		am	am	am	am	am	am	pm	pm	pm	pm	pm	pm	pm	pm
A	Youngtown, Poplar Pde/Piper Ave	8:40	-	9:40	10:40	-	11:40	12:40	1:40	-	-	2:40	3:40	-	4:40
B	Youngtown, Hobart Rd/Poplar Pde	8:42	9:06	9:42	10:42	10:42	11:42	12:42	1:42	3:06	12:32	2:42	3:42	4:44	4:42
G	Kings Meadows Shops, Hobart Rd	8:47	9:12	9:47	10:47	10:48	11:47	12:47	1:47	3:12	12:38	2:47	3:47	4:50	4:47
H	Sth Launceston, Six Ways/Hobart Rd	8:49	9:14	9:49	10:49	10:50	11:49	12:49	1:49	3:14	12:40	2:49	3:49	4:52	4:49
I	Sth Launceston, Wellington St/Thistle St	8:52	9:17	9:52	10:52	10:53	11:52	12:52	1:52	3:17	12:43	2:52	3:52	4:55	4:52
J	Launceston General Hospital, Charles St	8:54	9:19	9:54	10:54	10:55	11:54	12:54	1:54	3:19	12:45	2:54	3:54	4:57	4:54
K	Launceston City, St John St	8:57	9:23	9:57	10:57	10:59	11:57	12:57	1:57	3:23	12:49	2:57	3:57	5:01	4:57

Sunday/Public Holidays (cont)

map ref	ROUTE NUMBER	145
		pm
A	Youngtown, Poplar Pde/Piper Ave	5:40
B	Youngtown, Hobart Rd/Poplar Pde	5:42
G	Kings Meadows Shops, Hobart Rd	5:47
H	Sth Launceston, Six Ways/Hobart Rd	5:49
I	Sth Launceston, Wellington St/Thistle St	5:52
J	Launceston General Hospital, Charles St	5:54
K	Launceston City, St John St	5:57

Explanations

s Service operates on school days only.



towards Kings Meadows

Turn up and GO
Launceston City to Kings Meadows

Monday to Friday

map ref	ROUTE NUMBER	145	145	145	110	145	110	794	145	796	145	110	145	110	145
		am	am	am	am	am	am	am	am	am	am	am	am	am	am
K	Launceston City, St John St, Stop A1	-	7:14	7:39	7:59	8:14	8:29	8:35	8:44	8:50	8:59	8:59	9:11	9:26	9:41
J	Launceston General Hospital, Charles St	-	7:17	7:42	8:02	8:18	8:33	8:40	8:47	8:55	9:02	9:02	9:14	9:29	9:44
I	Sth Launceston, Wellington St/Garfield St	6:46	7:20	7:45	8:06	8:22	8:37	8:42	8:51	8:57	9:06	9:06	9:18	9:33	9:48
H	Sth Launceston, Six Ways/Hobart Rd	6:48	7:22	7:47	8:09	8:25	8:40	8:45	8:54	9:00	9:09	9:09	9:21	9:36	9:51
G	Kings Meadows Shops, Hobart Rd	6:51	7:25	7:50	8:12	8:28	8:43	8:48	8:57	9:03	9:12	9:12	9:24	9:39	9:54
E	Youngtown, Woolven St	-	-	-	-	-	-	-	-	-	-	-	-	-	-
F	Youngtown, Waroona St/Belgrave Pde	-	-	-	-	-	-	-	-	-	-	-	-	-	-
D	Kings Meadows, Riseley St/Jillian St	-	-	-	-	-	-	-	-	-	-	-	-	-	-
C	Normanstone Rd/Waveney St	-	-	-	-	-	-	-	-	-	-	-	-	-	-
B	Youngtown, Hobart Rd/Poplar Pde	6:56	7:30	7:55	-	8:34	-	8:54	9:03	9:09	9:18	-	9:30	-	10:00
A	Youngtown, Poplar Pde/Piper Ave	6:58	7:32	7:57	-	8:36	-	-	9:05	-	9:20	-	9:32	-	10:02
H	Journey continues as Route No	140	140	140	-	140	-	-	140	-	140	-	140	-	140
H	Journey continues to	City	City	City	-	City	-	-	City	-	City	-	City	-	City

WHO OPERATES MY SERVICE?

Metro

110, 145, 146, 147

metrotas.com.au

13 22 01

Tassielink

792, 794, 796

tassielink.com.au

1300 300 520



ACCESSIBLE SERVICE

All services are operated by wheelchair accessible vehicles.

Tasmanian
GovernmentOnline trip information
transport.tas.gov.au



EFFECTIVE 5 JULY 2020

110, 145, 146, 147

Monday to Friday (cont)

map ref	ROUTE NUMBER	110	792	145	147	110	145	110	794	145	147	110	145	110	796
		am	am	am	am	am	am	am	am	am	am	am	am	am	pm
K	Launceston City, St John St, Stop A1	9:56	10:05	10:11	10:20	10:26	10:41	10:56	11:05	11:11	11:20	11:26	11:41	11:56	12:05
J	Launceston General Hospital, Charles St	9:59	10:10	10:14	10:23	10:29	10:44	10:59	11:10	11:14	11:23	11:29	11:44	11:59	12:10
I	Sth Launceston, Wellington St/Garfield St	10:03	10:12	10:18	10:26	10:33	10:48	11:03	11:12	11:18	11:26	11:33	11:48	12:03	12:12
H	Sth Launceston, Six Ways/Hobart Rd	10:06	10:15	10:21	10:30	10:36	10:51	11:06	11:15	11:21	11:30	11:36	11:51	12:06	12:15
G	Kings Meadows Shops, Hobart Rd	10:09	10:18	10:24	10:33	10:39	10:54	11:09	11:18	11:24	11:33	11:39	11:54	12:09	12:18
E	Youngtown, Woolven St	-	-	-	-	-	-	-	-	-	-	-	-	-	-
F	Youngtown, Waroona St/Belgrave Pde	-	-	-	-	-	-	-	-	-	-	-	-	-	-
D	Kings Meadows, Riseley St/Jillian St	-	-	-	10:36	-	-	-	-	-	11:36	-	-	-	-
C	Normanstone Rd/Waveney St	-	-	-	10:38	-	-	-	-	-	11:38	-	-	-	-
B	Youngtown, Hobart Rd/Poplar Pde	-	10:24	10:30	-	-	11:00	-	11:24	11:30	-	-	12:00	-	12:24
A	Youngtown, Poplar Pde/Piper Ave	-	-	10:32	-	-	11:02	-	-	11:32	-	-	12:02	-	-
	Journey continues as Route No	-	-	140	-	-	140	-	-	140	-	-	140	-	-
	Journey continues to	-	-	City	-	-	City	-	-	City	-	-	City	-	-

Monday to Friday (cont)

map ref	ROUTE NUMBER	145	147	110	145	110	792	145	147	110	145	110	796	145	110
		pm	pm	pm	pm	pm	pm	pm	pm	pm	pm	pm	pm	pm	pm
K	Launceston City, St John St, Stop A1	12:11	12:20	12:26	12:41	12:56	1:05	1:11	1:20	1:26	1:41	1:56	2:05	2:11	2:26
J	Launceston General Hospital, Charles St	12:14	12:23	12:29	12:44	12:59	1:10	1:14	1:23	1:29	1:44	1:59	2:10	2:14	2:29
I	Sth Launceston, Wellington St/Garfield St	12:18	12:26	12:33	12:48	1:03	1:12	1:18	1:26	1:33	1:48	2:03	2:12	2:18	2:33
H	Sth Launceston, Six Ways/Hobart Rd	12:21	12:30	12:36	12:51	1:06	1:15	1:21	1:30	1:36	1:51	2:06	2:15	2:21	2:36
G	Kings Meadows Shops, Hobart Rd	12:24	12:33	12:39	12:54	1:09	1:18	1:24	1:33	1:39	1:54	2:09	2:18	2:24	2:39
E	Youngtown, Woolven St	-	-	-	-	-	-	-	-	-	-	-	-	-	-
F	Youngtown, Waroona St/Belgrave Pde	-	-	-	-	-	-	-	-	-	-	-	-	-	-
D	Kings Meadows, Riseley St/Jillian St	-	12:36	-	-	-	-	-	1:36	-	-	-	-	-	-
C	Normanstone Rd/Waveney St	-	12:38	-	-	-	-	-	1:38	-	-	-	-	-	-
B	Youngtown, Hobart Rd/Poplar Pde	12:30	-	-	1:00	-	1:24	1:30	-	-	2:00	-	2:24	2:30	-
A	Youngtown, Poplar Pde/Piper Ave	12:32	-	-	1:02	-	-	1:32	-	-	2:02	-	-	2:32	-
	Journey continues as Route No	140	-	-	140	-	-	140	-	-	140	-	-	140	-
	Journey continues to	City	-	-	City	-	-	City	-	-	City	-	-	City	-

Monday to Friday (cont)

map ref	ROUTE NUMBER	145	110	145	146	110	147	796	145	110	146	796	145	146	110
		pm	pm	pm	pm	pm	pm	pm	pm	pm	pm	pm	pm	pm	pm
K	Launceston City, St John St, Stop A1	2:41	2:56	3:09	3:19	3:27	3:38	3:40	3:44	3:58	4:02	4:05	4:10	4:20	4:29
J	Launceston General Hospital, Charles St	2:44	2:59	3:12	3:22	3:30	3:41	3:45	3:47	4:02	4:05	4:10	4:14	4:24	4:33
I	Sth Launceston, Wellington St/Garfield St	2:48	3:03	3:16	3:26	3:34	3:45	3:47	3:51	4:07	4:09	4:12	4:18	4:28	4:37
H	Sth Launceston, Six Ways/Hobart Rd	2:51	3:07	3:20	3:30	3:38	3:49	3:49	3:55	4:10	4:13	4:15	4:21	4:31	4:40
G	Kings Meadows Shops, Hobart Rd	y2:54	3:11	3:24	3:34	3:42	3:53	3:53	3:59	4:13	4:17	4:18	4:24	4:34	4:43
E	Youngtown, Woolven St	-	-	-	3:37	-	-	-	-	-	4:20	-	-	4:37	-
F	Youngtown, Waroona St/Belgrave Pde	-	-	-	3:43	-	-	-	-	-	4:26	-	-	4:43	-
D	Kings Meadows, Riseley St/Jillian St	-	-	-	-	-	3:57	-	-	-	-	-	-	-	-
C	Normanstone Rd/Waveney St	-	-	-	-	-	4:01	-	-	-	-	-	-	-	-
B	Youngtown, Hobart Rd/Poplar Pde	z3:00	-	3:32	-	-	-	3:59	4:06	-	-	4:24	4:31	-	-
A	Youngtown, Poplar Pde/Piper Ave	z3:02	-	3:34	-	-	-	-	4:08	-	-	-	4:33	-	-
	Journey continues as Route No	140	-	140	-	-	-	-	140	-	-	-	140	-	-
	Journey continues to	City	-	City	-	-	-	-	City	-	-	-	City	-	-



Please note some **route 147** services are trial services that will operate for a limited period. Usage levels for the service will be monitored throughout the course of the trial in order to inform whether the service will continue. For more information on trial services visit www.transport.tas.gov.au

WHO OPERATES MY SERVICE?

Metro

110, 145, 146, 147

metrotas.com.au

13 22 01

Tassielink

792, 794, 796

tassielink.com.au

1300 300 520



ACCESSIBLE SERVICE

All services are operated by wheelchair accessible vehicles.



Tasmanian Government

Online trip information
transport.tas.gov.au



EFFECTIVE 5 JULY 2020

110, 145, 146, 147

Monday to Friday (cont)

map ref	ROUTE NUMBER	147	145	110	792	145	146	110	147	796	145	110	145	110	794
		pm	pm	pm	pm	pm	pm	pm	pm	pm	pm	pm	pm	pm	pm
K	Launceston City, St John St, Stop A1	4:35	4:45	4:59	5:05	5:10	5:20	5:28	5:35	5:39	5:42	5:57	6:12	6:27	6:42
J	Launceston General Hospital, Charles St	4:39	4:49	5:03	5:10	5:14	5:24	5:32	5:39	5:44	5:46	6:00	6:15	6:30	6:47
I	Sth Launceston, Wellington St/Garfield St	4:43	4:53	5:08	5:12	5:19	5:29	5:37	5:43	5:46	5:50	6:04	6:18	6:33	6:49
H	Sth Launceston, Six Ways/Hobart Rd	4:46	4:56	5:11	5:15	5:22	5:32	5:40	5:46	5:49	5:53	6:07	6:21	6:35	6:52
G	Kings Meadows Shops, Hobart Rd	4:49	4:59	5:14	5:18	5:25	5:35	5:43	5:49	5:52	5:56	6:10	6:24	6:38	6:55
E	Youngtown, Woolven St	-	-	-	-	-	5:38	-	-	-	-	-	-	-	-
F	Youngtown, Waroona St/Belgrave Pde	-	-	-	-	-	5:43	-	-	-	-	-	-	-	-
D	Kings Meadows, Riseley St/Jillian St	4:53	-	-	-	-	-	-	5:53	-	-	-	-	-	-
C	Normanstone Rd/Waveney St	4:57	-	-	-	-	-	-	5:57	-	-	-	-	-	-
B	Youngtown, Hobart Rd/Poplar Pde	-	5:05	-	5:24	5:31	-	-	-	5:58	6:02	-	6:29	-	7:01
A	Youngtown, Poplar Pde/Piper Ave	-	5:07	-	-	5:33	-	-	-	-	6:04	-	6:31	-	-
	Journey continues as Route No	-	140	-	-	140	-	-	-	-	140	-	140	-	-
	Journey continues to	-	City	-	-	City	-	-	-	-	City	-	City	-	-

Monday to Friday (cont)

map ref	ROUTE NUMBER	145	145	145	145
		pm	pm	pm	pm
K	Launceston City, St John St, Stop A1	7:18	8:18	9:18	10:18
J	Launceston General Hospital, Charles St	7:21	8:21	9:21	10:21
I	Sth Launceston, Wellington St/Garfield St	7:24	8:24	9:24	10:24
H	Sth Launceston, Six Ways/Hobart Rd	7:26	8:26	9:26	10:26
G	Kings Meadows Shops, Hobart Rd	7:29	8:29	9:29	10:29
E	Youngtown, Woolven St	-	-	-	-
F	Youngtown, Waroona St/Belgrave Pde	-	-	-	-
D	Kings Meadows, Riseley St/Jillian St	-	-	-	-
C	Normanstone Rd/Waveney St	-	-	-	-
B	Youngtown, Hobart Rd/Poplar Pde	7:34	8:34	9:34	10:34
A	Youngtown, Poplar Pde/Piper Ave	7:36	-	9:36	-
	Journey continues as Route No	140	-	140	-
	Journey continues to	City	-	City	-

Saturday

map ref	ROUTE NUMBER	145	145	792	145	794	145	145	145	796	145	145	792	145	796
		am	am	am	am	am	am	pm	pm	pm	pm	pm	pm	pm	pm
K	Launceston City, St John St, Stop A1	8:18	9:15	9:30	10:15	11:05	11:15	12:15	1:15	1:30	2:15	3:15	3:30	4:15	5:10
J	Launceston General Hospital, Charles St	8:20	9:17	9:35	10:17	11:10	11:17	12:17	1:17	1:35	2:17	3:17	3:35	4:17	5:15
I	Sth Launceston, Wellington St/Garfield St	8:23	9:20	9:36	10:20	11:11	11:20	12:20	1:20	1:36	2:20	3:20	3:36	4:20	5:16
H	Sth Launceston, Six Ways/Hobart Rd	8:25	9:24	9:39	10:24	11:14	11:24	12:24	1:24	1:39	2:24	3:24	3:39	4:24	5:19
G	Kings Meadows Shops, Hobart Rd	8:28	9:27	9:42	10:27	11:17	11:27	12:27	1:27	1:42	2:27	3:27	3:42	4:27	5:22
B	Youngtown, Hobart Rd/Poplar Pde	8:32	9:32	9:47	10:32	11:22	11:32	12:32	1:32	1:47	2:32	3:32	3:47	4:32	5:27
A	Youngtown, Poplar Pde/Piper Ave	8:34	9:34	-	10:34	-	11:34	12:34	1:34	-	2:34	3:34	-	4:34	-
	Journey continues as Route No	140	140	-	140	-	140	140	140	-	140	140	-	140	-
	Journey continues to	City	City	-	City	-	City	City	City	-	City	City	-	City	-



Please note some **route 147** services are trial services that will operate for a limited period. Usage levels for the service will be monitored throughout the course of the trial in order to inform whether the service will continue. For more information on trial services visit www.transport.tas.gov.au

WHO OPERATES MY SERVICE?

Metro

110, 145, 146, 147

metrotas.com.au

13 22 01

Tassielink

792, 794, 796

tassielink.com.au

1300 300 520



ACCESSIBLE SERVICE

All services are operated by wheelchair accessible vehicles.



Tasmanian Government

Online trip information
transport.tas.gov.au



EFFECTIVE 5 JULY 2020

110, 145, 146, 147

Saturday (cont)

map ref	ROUTE NUMBER	145	145	145	145	145	145
		pm	pm	pm	pm	pm	pm
K	Launceston City, St John St, Stop A1	5:15	6:20	7:20	8:20	9:20	10:20
J	Launceston General Hospital, Charles St	5:17	6:22	7:22	8:22	9:22	10:22
I	Sth Launceston, Wellington St/Garfield St	5:20	6:25	7:25	8:25	9:25	10:25
H	Sth Launceston, Six Ways/Hobart Rd	5:22	6:27	7:27	8:27	9:27	10:27
G	Kings Meadows Shops, Hobart Rd	5:25	6:30	7:30	8:30	9:30	10:30
B	Youngtown, Hobart Rd/Poplar Pde	5:29	6:34	7:34	8:34	9:34	10:34
A	Youngtown, Poplar Pde/Piper Ave	5:31	6:36	7:36	8:36	9:36	10:36
	Journey continues as Route No	140	140	140	-	140	-
	Journey continues to	City	City	City	-	City	-

Sunday/Public Holidays


map ref	ROUTE NUMBER	145	792	145	794	145	145	145	796	145	145	792	145	796	145
		am	am	am	am	am	pm	pm	pm	pm	pm	pm	pm	pm	pm
K	Launceston City, St John St, Stop A1	9:20	9:30	10:20	11:05	11:20	12:20	1:20	1:30	2:20	3:20	3:30	4:20	5:10	5:20
J	Launceston General Hospital, Charles St	9:22	9:35	10:22	11:10	11:22	12:22	1:22	1:35	2:22	3:22	3:35	4:22	5:15	5:22
I	Sth Launceston, Wellington St/Garfield St	9:25	9:36	10:25	11:11	11:25	12:25	1:25	1:36	2:25	3:25	3:36	4:25	5:16	5:25
H	Sth Launceston, Six Ways/Hobart Rd	9:27	9:39	10:27	11:14	11:27	12:27	1:27	1:39	2:27	3:27	3:39	4:27	5:19	5:27
G	Kings Meadows Shops, Hobart Rd	9:30	9:42	10:30	11:17	11:30	12:30	1:30	1:42	2:30	3:30	3:42	4:30	5:22	5:30
B	Youngtown, Hobart Rd/Poplar Pde	9:34	9:47	10:34	11:22	11:34	12:34	1:34	1:47	2:34	3:34	3:47	4:34	5:27	5:34
A	Youngtown, Poplar Pde/Piper Ave	9:37	-	10:37	-	11:37	12:37	1:37	-	2:37	3:37	-	4:37	-	5:37
	Journey continues as Route No	-	-	140	-	-	140	-	-	140	-	-	140	-	-
	Journey continues to	-	-	City	-	-	City	-	-	City	-	-	City	-	-

Sunday/Public Holidays (cont)

map ref	ROUTE NUMBER	145
		pm
K	Launceston City, St John St, Stop A1	6:15
J	Launceston General Hospital, Charles St	6:17
I	Sth Launceston, Wellington St/Garfield St	6:20
H	Sth Launceston, Six Ways/Hobart Rd	6:22
G	Kings Meadows Shops, Hobart Rd	6:25
B	Youngtown, Hobart Rd/Poplar Pde	6:29
A	Youngtown, Poplar Pde/Piper Ave	6:32
	Journey continues as Route No	-
	Journey continues to	-

Explanations

- s Service operates on school days only.
- y Service travels via Youngtown Primary school on school days only. Bus arrives three minutes later
- z Service arrives three minutes later on school days.



WHO OPERATES MY SERVICE?

Metro

110, 145, 146, 147

metrotas.com.au

13 22 01

Tassielink

792, 794, 796

tassielink.com.au

1300 300 520



ACCESSIBLE SERVICE

All services are operated by wheelchair accessible vehicles.



Tasmanian Government

Online trip information
transport.tas.gov.au