



EFFECTIVE 11 OCTOBER 2020

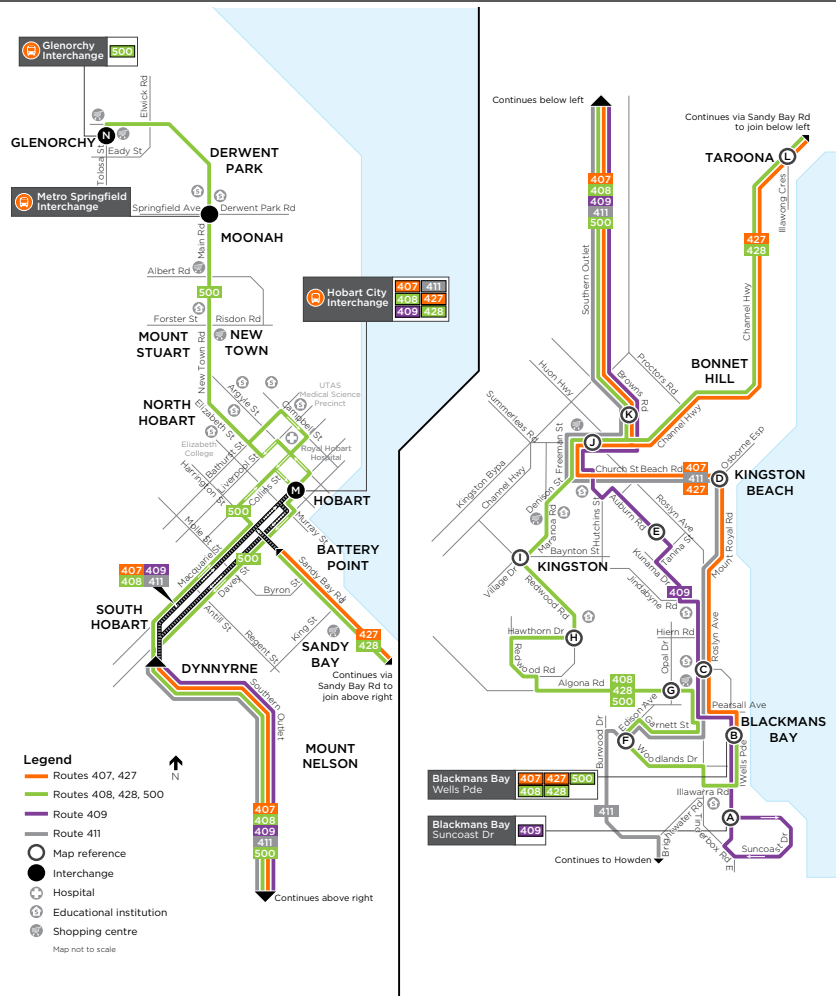
407, 408, 409, 427, 428, 500

Blackmans Bay to Hobart City

ROUTE NUMBER	ROUTE	ROUTE NUMBER	ROUTE
407	Blackmans Bay to Hobart City	427	Blackmans Bay to Hobart City
408	Blackmans Bay to Hobart City	428	Blackmans Bay to Hobart City
409	Blackmans Bay to Hobart City	500	Blackmans Bay to Glenorchy

Also shows route 411

BUS ROUTE MAP



WHO OPERATES MY SERVICE?



407, 408, 409, 411, 427, 428, 500

metrotas.com.au

13 22 01



Online trip information transport.tas.gov.au



EFFECTIVE 11 OCTOBER 2020

407, 408, 409, 427, 428, 500

Blackmans Bay to Hobart City



USEFUL INFORMATION



HAILING YOUR BUS

Signal the bus driver to stop.



WHEELCHAIR ACCESSIBLE BUSES

Wheelchair accessible services are marked with  on the timetable, refer to each operator's contact information below to check if other wheelchair accessible services are available.



DON'T MISS YOUR BUS

Be at your stop five minutes before your bus is due.



RECHARGING YOUR GREENCARD

Recharge your Greencard on the bus (cash only), online and at Greencard agents. Save with Greencard

- 20% off all fares
- low daily caps
- free transfers within 90 minutes.

Single-trip tickets can be bought on the bus (cash only).



METRO SHOP

Hobart City Interchange - 22 Elizabeth St, Hobart. Open 8am to 5.30pm Monday to Friday.



ENQUIRIES

For any general enquiries, feedback or more information including timetables, maps and fares, refer to each operator's contact information (below). Phone between 7am and 6pm Monday to Friday.



PLAN YOUR TRIP



ONLINE TRIP INFORMATION

Visit www.transport.tas.gov.au for

- maps and timetables
- fares

Or search for your journey on Google Transit



APP TRIP PLANNER FOR METRO SERVICES


Download the free Metro Tas app to


- manage your Greencard
- plan your trip
- get updates and service alerts.

WHO OPERATES MY SERVICE?



407, 408, 409, 411, 427, 428, 500

 metrotas.com.au

 13 22 01



Online trip information
transport.tas.gov.au



EFFECTIVE 11 OCTOBER 2020

407, 408, 409, 427, 428, 500



from Blackmans Bay towards Hobart City & Glenorchy

Monday to Friday																
map ref	ROUTE NUMBER	427	427	428	408	407	409	500	407	500	409	411	407	500	407	409
		am	am	am	am	am	am	am	am	am	am	am	am	am	am	am
A	Blackmans Bay, Suncoast Dr/Reef Pde	-	-	-	-	-	7:02	-	-	-	7:23	-	-	-	-	7:54
B	Wells Pde/Pearsall Ave In	5:45	6:15	-	-	7:05	7:07	-	7:17	-	7:28	-	7:41	-	7:56	7:59
B	Wells Pde (Skate Park) Out	-	-	6:26	6:52	-	-	7:07	-	7:23	-	-	-	7:43	-	-
C	Roslyn Ave/Algona Rd	5:46	6:16	-	-	7:07	7:09	-	7:19	-	7:30	7:37	7:43	-	7:58	8:01
D	Kingston Beach, Beach Rd	5:49	6:19	-	-	7:12	-	-	7:24	-	-	7:44	7:48	-	8:03	-
E	Auburn Rd/Heath Ct	-	-	-	-	-	7:14	-	-	-	7:35	-	-	-	-	8:06
F	Woodlands Dr/Edison Ave	-	-	6:29	6:55	-	-	7:11	-	7:27	-	-	-	7:47	-	-
G	Algona Rd/Crystal Downs Dr	-	-	6:32	6:58	-	-	7:13	-	7:29	-	-	-	7:49	-	-
H	Hawthorn Dr, Kingston Fire Station	-	-	6:37	7:03	-	-	7:19	-	7:35	-	-	-	7:55	-	-
I	Maranoa Rd/Redwood Rd	-	-	6:40	7:07	-	-	7:22	-	7:38	-	-	-	7:58	-	-
J	Kingston, Channel Hwy/John St	5:55	6:25	6:43	7:11	7:20	7:24	7:27	7:32	7:43	7:45	7:52	7:56	8:03	8:11	8:16
K	Kingston, Browns Rd	-	-	-	7:13	7:22	7:26	7:29	7:34	7:45	7:47	7:54	7:58	8:05	8:13	8:18
L	Taroona, Channel Hwy/Ilawong Cr	6:02	6:32	6:50	-	-	-	-	-	-	-	-	-	-	-	-
M	Hobart City, Macquarie St	6:21	6:51	7:15	7:31	7:40	7:44	-	7:52	-	8:06	8:13	8:17	-	8:32	8:37
M	HOBERT CITY INTERCHANGE #A1	-	-	-	-	-	-	7:49	-	8:04	-	-	-	8:27	-	-
N	Glenorchy Interchange	-	-	-	-	-	-	8:17	-	8:32	-	-	-	8:55	-	-

Monday to Friday (cont)																	
map ref	ROUTE NUMBER	500	407	408	409	407	408	407	408	407	408	407	408	407	408	407	
		am	am	am	am	am	am	am	am	am	am	am	am	am	pm	pm	pm
A	Blackmans Bay, Suncoast Dr/Reef Pde	-	-	-	8:31	-	-	-	-	-	-	-	-	-	-	-	-
B	Wells Pde/Pearsall Ave In	-	8:17	-	8:36	8:44	-	9:08	-	10:02	-	11:02	-	12:02	-	1:02	-
B	Wells Pde (Skate Park) Out	8:03	-	8:24	-	-	8:54	-	9:24	-	10:25	-	11:25	-	12:25	-	-
C	Roslyn Ave/Algona Rd	-	8:19	-	8:38	8:46	-	9:09	-	10:03	-	11:03	-	12:03	-	1:03	-
D	Kingston Beach, Beach Rd	-	8:24	-	-	8:52	-	9:12	-	10:06	-	11:06	-	12:06	-	1:06	-
E	Auburn Rd/Heath Ct	-	-	-	8:43	-	-	-	-	-	-	-	-	-	-	-	-
F	Woodlands Dr/Edison Ave	8:07	-	8:27	-	-	8:57	-	9:27	-	10:28	-	11:28	-	12:28	-	-
G	Algona Rd/Crystal Downs Dr	8:09	-	8:30	-	-	9:00	-	9:30	-	10:31	-	11:31	-	12:31	-	-
H	Hawthorn Dr, Kingston Fire Station	8:15	-	8:36	-	-	9:05	-	9:35	-	10:36	-	11:36	-	12:36	-	-
I	Maranoa Rd/Redwood Rd	8:18	-	8:40	-	-	9:08	-	9:38	-	10:39	-	11:39	-	12:39	-	-
J	Kingston, Channel Hwy/John St	8:23	8:32	8:44	8:53	8:58	9:12	9:19	9:42	10:13	10:43	11:13	11:43	12:13	12:43	1:13	-
K	Kingston, Browns Rd	8:25	8:34	8:46	8:55	9:00	9:14	9:21	9:44	10:15	10:45	11:15	11:45	12:15	12:45	1:15	-
L	Taroona, Channel Hwy/Ilawong Cr	-	-	-	-	-	-	-	-	-	-	-	-	-	-	-	-
M	Hobart City, Macquarie St	-	8:52	9:04	9:11	9:16	9:30	9:37	10:00	10:31	11:01	11:31	12:01	12:31	1:01	1:31	-
M	HOBERT CITY INTERCHANGE #A1	8:47	-	-	-	-	-	-	-	-	-	-	-	-	-	-	-
N	Glenorchy Interchange	9:16	-	-	-	-	-	-	-	-	-	-	-	-	-	-	-

WHO OPERATES
MY SERVICE?

Metro

407, 408, 409, 411, 427, 428, 500

metrotas.com.au

13 22 01



Online trip information
transport.tas.gov.au



EFFECTIVE 11 OCTOBER 2020

407, 408, 409, 427, 428, 500

Monday to Friday (cont)															
map ref	ROUTE NUMBER	408	407	408	407	408	407	408	407	408	407	408	407	408	407
		pm	pm	pm	pm	pm	pm	pm	pm	pm	pm	pm	pm	pm	pm
A	Blackmans Bay, Suncoast Dr/Reef Pde	-	-	-	-	-	-	-	-	-	-	-	-	-	-
B	Wells Pde/Pearsall Ave In	-	2:02	-	2:59	-	3:59	-	4:29	-	4:59	-	5:29	-	5:59
B	Wells Pde (Skate Park) Out	1:25	-	2:25	-	3:21	-	4:00	-	4:30	-	5:10	-	5:35	-
C	Roslyn Ave/Algona Rd	-	2:03	-	3:00	-	4:01	-	4:31	-	5:01	-	5:31	-	6:01
D	Kingston Beach, Beach Rd	-	2:06	-	3:05	-	4:06	-	4:36	-	5:06	-	5:36	-	6:04
E	Auburn Rd/Heath Ct	-	-	-	-	-	-	-	-	-	-	-	-	-	-
F	Woodlands Dr/Edison Ave	1:28	-	2:28	-	3:24	-	4:03	-	4:33	-	5:13	-	5:39	-
G	Algona Rd/Crystal Downs Dr	1:31	-	2:31	-	3:27	-	4:06	-	4:36	-	5:16	-	5:42	-
H	Hawthorn Dr, Kingston Fire Station	1:36	-	2:36	-	3:33	-	4:12	-	4:42	-	5:22	-	5:48	-
I	Maranoa Rd/Redwood Rd	1:39	-	2:39	-	3:37	-	4:16	-	4:46	-	5:26	-	5:51	-
J	Kingston, Channel Hwy/John St	1:43	2:13	2:43	3:13	3:41	4:14	4:20	4:44	4:50	5:14	5:30	5:44	5:55	6:10
K	Kingston, Browns Rd	1:45	2:15	2:45	3:15	3:43	4:16	4:22	4:46	4:52	5:16	5:32	5:46	-	-
L	Taroona, Channel Hwy/Illawong Cr	-	-	-	-	-	-	-	-	-	-	-	-	-	-
M	Hobart City, Macquarie St	2:01	2:31	3:01	3:33	4:01	4:34	4:40	5:04	5:10	5:34	5:50	6:04	-	-
M	HOBERT CITY INTERCHANGE #A1	-	-	-	-	-	-	-	-	-	-	-	-	-	-
N	Glenorchy Interchange	-	-	-	-	-	-	-	-	-	-	-	-	-	-

Monday to Friday (cont)									
map ref	ROUTE NUMBER	407	408	427	428	427	428	427	428
		pm	pm	pm	pm	pm	pm	pm	pm
A	Blackmans Bay, Suncoast Dr/Reef Pde	-	-	-	-	-	-	-	-
B	Wells Pde/Pearsall Ave In	6:25	-	7:04	-	8:54	-	10:54	f12:54
B	Wells Pde (Skate Park) Out	-	6:33	-	7:47	-	9:47	-	11:47
C	Roslyn Ave/Algona Rd	6:26	-	7:05	-	8:55	-	10:55	f12:55
D	Kingston Beach, Beach Rd	6:29	-	7:08	-	8:58	-	10:58	f12:58
E	Auburn Rd/Heath Ct	-	-	-	-	-	-	-	-
F	Woodlands Dr/Edison Ave	-	6:36	-	7:50	-	9:50	-	11:50
G	Algona Rd/Crystal Downs Dr	-	6:38	-	7:53	-	9:53	-	11:53
H	Hawthorn Dr, Kingston Fire Station	-	6:43	-	7:58	-	9:58	-	11:58
I	Maranoa Rd/Redwood Rd	-	6:46	-	8:01	-	10:01	-	12:01
J	Kingston, Channel Hwy/John St	6:35	6:50	7:14	8:04	9:04	10:04	11:04	12:04
K	Kingston, Browns Rd	-	6:52	-	-	-	-	-	f1:06
L	Taroona, Channel Hwy/Illawong Cr	-	-	7:21	8:11	9:11	10:11	11:11	12:11
M	Hobart City, Macquarie St	-	7:08	7:42	8:32	9:32	10:32	11:32	12:32
M	HOBERT CITY INTERCHANGE #A1	-	-	-	-	-	-	-	-
N	Glenorchy Interchange	-	-	-	-	-	-	-	-

Saturday															
map ref	ROUTE NUMBER	428	427	408	407	408	407	408	407	408	407	408	407	408	407
		am	am	am	am	am	am	am	am	am	am	am	pm	pm	pm
B	Wells Pde/Pearsall Ave In	-	7:02	-	8:11	-	9:06	-	10:06	-	11:06	-	12:06	-	1:06
B	Wells Pde (Skate Park) Out	6:28	-	7:35	-	8:29	-	9:29	-	10:29	-	11:29	-	12:29	-
C	Roslyn Ave/Algona Rd	-	7:03	-	8:12	-	9:07	-	10:07	-	11:07	-	12:07	-	1:07
D	Kingston Beach, Beach Rd	-	7:06	-	8:16	-	9:11	-	10:11	-	11:11	-	12:11	-	1:11
F	Woodlands Dr/Edison Ave	6:31	-	7:38	-	8:32	-	9:32	-	10:32	-	11:32	-	12:32	-
G	Algona Rd/Crystal Downs Dr	6:34	-	7:40	-	8:34	-	9:34	-	10:34	-	11:34	-	12:34	-
H	Hawthorn Dr, Kingston Fire Station	6:39	-	7:45	-	8:39	-	9:39	-	10:39	-	11:39	-	12:39	-
I	Maranoa Rd/Redwood Rd	6:41	-	7:48	-	8:42	-	9:42	-	10:42	-	11:42	-	12:42	-
J	Kingston, Channel Hwy/John St	6:44	7:11	7:51	8:20	8:45	9:15	9:45	10:15	10:45	11:15	11:45	12:15	12:45	1:15
K	Kingston, Browns Rd	-	-	7:53	8:22	8:47	9:17	9:47	10:17	10:47	11:17	11:47	12:17	12:47	1:17
L	Taroona, Channel Hwy/Illawong Cr	6:53	7:20	-	-	-	-	-	-	-	-	-	-	-	-
M	Hobart City, Macquarie St	7:13	7:40	8:09	8:38	9:03	9:33	10:03	10:33	11:03	11:33	12:03	12:33	1:03	1:33

WHO OPERATES MY SERVICE?



407, 408, 409, 411, 427, 428, 500

metrotas.com.au

13 22 01



Online trip information
transport.tas.gov.au



EFFECTIVE 11 OCTOBER 2020

407, 408, 409, 427, 428, 500

Saturday (cont)																
map ref	ROUTE NUMBER	407	408	407	408	407	408	407	408	407	408	427	428	427	428	427
		pm	pm	pm	pm	pm	pm	pm	pm	pm	pm	pm	pm	pm	pm	pm
	Wells Pde/Pearsall Ave In	2:06	-	3:06	-	4:06	-	5:06	-	6:05	-	7:12	-	8:54	-	10:54
	Wells Pde (Skate Park) Out	-	2:29	-	3:29	-	4:29	-	5:29	-	6:29	-	7:47	-	9:47	-
	Roslyn Ave/Algona Rd	2:07	-	3:07	-	4:07	-	5:07	-	6:06	-	7:13	-	8:55	-	10:55
	Kingston Beach, Beach Rd	2:11	-	3:11	-	4:11	-	5:11	-	6:10	-	7:16	-	8:58	-	10:58
	Woodlands Dr/Edison Ave	-	2:32	-	3:32	-	4:32	-	5:32	-	6:32	-	7:50	-	9:50	-
	Algona Rd/Crystal Downs Dr	-	2:34	-	3:34	-	4:34	-	5:34	-	6:34	-	7:53	-	9:53	-
	Hawthorn Dr, Kingston Fire Station	-	2:39	-	3:39	-	4:39	-	5:39	-	6:39	-	7:58	-	9:58	-
	Maranoa Rd/Redwood Rd	-	2:42	-	3:42	-	4:42	-	5:42	-	6:42	-	8:00	-	10:00	-
	Kingston, Channel Hwy/John St	2:15	2:45	3:15	3:45	4:15	4:45	5:15	5:45	6:14	6:44	7:21	8:03	9:03	10:03	11:03
	Kingston, Browns Rd	2:17	2:47	3:17	3:47	4:17	4:47	5:17	5:47	6:16	6:46	-	-	-	-	-
	Taroona, Channel Hwy/Illawong Cr	-	-	-	-	-	-	-	-	-	-	7:30	8:12	9:12	10:12	11:12
	Hobart City, Macquarie St	2:33	3:03	3:33	4:03	4:33	5:03	5:33	6:03	6:32	7:02	7:50	8:32	9:32	10:32	11:32

Saturday (cont)			
map ref	ROUTE NUMBER	428	407
		pm	am
	Wells Pde/Pearsall Ave In	-	12:54
	Wells Pde (Skate Park) Out	11:47	-
	Roslyn Ave/Algona Rd	-	12:55
	Kingston Beach, Beach Rd	-	12:58
	Woodlands Dr/Edison Ave	11:50	-
	Algona Rd/Crystal Downs Dr	11:53	-
	Hawthorn Dr, Kingston Fire Station	11:58	-
	Maranoa Rd/Redwood Rd	12:00	-
	Kingston, Channel Hwy/John St	12:03	1:04
	Kingston, Browns Rd	-	1:06
	Taroona, Channel Hwy/Illawong Cr	12:12	-
	Hobart City, Macquarie St	12:32	1:22

Sunday/Public Holidays															
map ref	ROUTE NUMBER	428	427	428	427	428	427	428	427	428	427	428	427	428	427
		am	am	am	am	am	pm	pm	pm	pm	pm	pm	pm	pm	pm
	Wells Pde/Pearsall Ave In	-	8:59	-	10:59	-	12:59	-	2:59	-	4:59	-	6:57	-	8:54
	Wells Pde (Skate Park) Out	7:52	-	9:52	-	11:52	-	1:52	-	3:52	-	5:52	-	7:47	-
	Roslyn Ave/Algona Rd	-	9:00	-	11:00	-	1:00	-	3:00	-	5:00	-	6:58	-	8:55
	Kingston Beach, Beach Rd	-	9:03	-	11:03	-	1:03	-	3:03	-	5:03	-	7:01	-	8:58
	Woodlands Dr/Edison Ave	7:55	-	9:55	-	11:55	-	1:55	-	3:55	-	5:55	-	7:50	-
	Algona Rd/Crystal Downs Dr	7:58	-	9:58	-	11:58	-	1:58	-	3:58	-	5:58	-	7:53	-
	Hawthorn Dr, Kingston Fire Station	8:03	-	10:03	-	12:03	-	2:03	-	4:03	-	6:03	-	7:58	-
	Maranoa Rd/Redwood Rd	8:05	-	10:05	-	12:05	-	2:05	-	4:05	-	6:05	-	8:00	-
	Kingston, Channel Hwy/John St	8:08	9:08	10:08	11:08	12:08	1:08	2:08	3:08	4:08	5:08	6:08	7:06	8:03	9:03
	Taroona, Channel Hwy/Illawong Cr	8:17	9:18	10:18	11:18	12:18	1:18	2:18	3:18	4:18	5:18	6:17	7:15	8:12	9:12
	Hobart City, Macquarie St	8:37	9:40	10:40	11:40	12:40	1:40	2:40	3:40	4:40	5:40	6:37	7:35	8:32	9:32

Explanations

- Wheelchair accessible bus
- f Service operates on Friday nights only

WHO OPERATES MY SERVICE?



407, 408, 409, 411, 427, 428, 500

metrotas.com.au

13 22 01



Online trip information
transport.tas.gov.au



EFFECTIVE 11 OCTOBER 2020

407, 408, 409, 427, 428, 500



from Glenorchy & Hobart City towards Blackmans Bay

Monday to Friday																	
map ref	ROUTE NUMBER	408	408	407	408	407	408	408	407	408	407	408	407	408	407		
		am	am	am	am	am	am	am	am	am	am	am	am	am	am	pm	
N	Glenorchy Interchange, Stop H	-	-	-	-	-	-	-	-	-	-	-	-	-	-	-	-
M	Hobart City Interchange, Stop D1	6:32	7:04	7:14	7:39	7:53	8:05	8:30	8:53	9:23	9:53	10:23	10:53	11:23	11:53	12:23	
L	Taroona, Channel Hwy/Illawong Cr	-	-	-	-	-	-	-	-	-	-	-	-	-	-	-	-
K	Kingston, Browns Rd	6:47	7:20	7:30	7:56	8:10	8:22	8:46	9:10	9:38	10:08	10:38	11:08	11:38	12:08	12:38	
J	Kingston, Channel Hwy/John St	6:49	7:22	7:32	7:58	8:12	8:24	8:48	9:12	9:40	10:10	10:40	11:10	11:40	12:10	12:40	
I	Maranoa Rd/Redwood Rd	6:51	7:25	-	8:01	-	8:27	8:51	-	9:43	-	10:43	-	11:43	-	12:43	
H	Hawthorn Dr, Kingston Fire Station	6:53	7:28	-	8:04	-	8:30	8:54	-	9:46	-	10:46	-	11:46	-	12:46	
G	Algona Rd/Opal Dr	6:58	7:33	-	8:09	-	8:35	8:59	-	9:51	-	10:51	-	11:51	-	12:51	
F	Woodlands Dr/Edison Ave	7:00	7:36	-	8:12	-	8:38	9:02	-	9:54	-	10:54	-	11:54	-	12:54	
E	Auburn Rd/Heath Ct	-	-	-	-	-	-	-	-	-	-	-	-	-	-	-	-
D	Kingston Beach, Beach Rd	-	-	7:37	-	8:17	-	-	9:17	-	10:16	-	11:16	-	12:16	-	
C	Roslyn Ave/Algona Rd	-	-	7:42	-	8:22	-	-	9:22	-	10:21	-	11:21	-	12:21	-	
B	Wells Pde/Pearsall Ave In	7:05	7:41	-	8:17	-	8:43	9:07	-	9:59	-	10:59	-	11:59	-	12:59	
B	Wells Pde (Skate Park) Out	-	-	7:43	-	8:23	-	-	9:23	-	10:22	-	11:22	-	12:22	-	
A	Wells Pde/Clearwater Ct	-	-	-	-	-	-	-	-	-	-	-	-	-	-	-	-
H	Journey continues as Route No	407	407	500	407	408	407	407	408	407	408	407	408	407	408	407	407
H	Journey continues to	Hob	Hob	Gly	Hob	Hob	Hob	Hob	Hob	Hob	Hob	Hob	Hob	Hob	Hob	Hob	Hob

Monday to Friday (cont)																
map ref	ROUTE NUMBER	407	408	407	408	407	409	408	407	500	407	409	408	407	500	407
		pm	pm	pm	pm	pm	pm	pm	pm	pm	pm	pm	pm	pm	pm	pm
N	Glenorchy Interchange, Stop H	-	-	-	-	-	-	-	-	3:11	-	-	-	-	4:15	-
M	Hobart City Interchange, Stop D1	12:53	1:23	1:53	2:23	2:53	3:12	3:20	3:30	3:50	4:00	4:12	4:20	4:40	4:50	5:05
L	Taroona, Channel Hwy/Illawong Cr	-	-	-	-	-	-	-	-	-	-	-	-	-	-	-
K	Kingston, Browns Rd	1:08	1:38	2:08	2:38	3:08	3:29	3:37	3:47	4:07	4:17	4:29	4:37	4:57	5:07	5:22
J	Kingston, Channel Hwy/John St	1:10	1:40	2:10	2:40	3:10	3:31	3:39	3:49	4:09	4:19	4:31	4:39	4:59	5:09	5:24
I	Maranoa Rd/Redwood Rd	-	1:43	-	2:43	-	-	3:42	-	4:12	-	-	4:42	-	5:12	-
H	Hawthorn Dr, Kingston Fire Station	-	1:46	-	2:46	-	-	3:45	-	4:15	-	-	4:45	-	5:15	-
G	Algona Rd/Opal Dr	-	1:51	-	2:51	-	-	3:50	-	4:20	-	-	4:50	-	5:20	-
F	Woodlands Dr/Edison Ave	-	1:54	-	2:54	-	-	3:53	-	4:23	-	-	4:53	-	5:23	-
E	Auburn Rd/Heath Ct	-	-	-	-	-	3:37	-	-	-	-	4:37	-	-	-	-
D	Kingston Beach, Beach Rd	1:16	-	2:16	-	3:15	-	3:54	-	4:24	-	-	5:04	-	5:29	-
C	Roslyn Ave/Algona Rd	1:21	-	2:21	-	3:20	3:42	3:59	-	4:29	4:42	-	5:09	-	5:34	-
B	Wells Pde/Pearsall Ave In	-	1:59	-	2:59	-	-	3:58	-	4:28	-	-	4:58	-	5:28	-
B	Wells Pde (Skate Park) Out	1:22	-	2:22	-	3:21	3:43	-	4:00	-	4:30	4:43	-	5:10	-	5:35
A	Wells Pde/Clearwater Ct	-	-	-	-	-	3:50	-	-	-	-	4:50	-	-	-	-
H	Journey continues as Route No	408	407	408	407	408	-	407	408	407	408	-	407	408	407	408
H	Journey continues to	Hob	Hob	Hob	Hob	Hob	-	Hob	Hob	Hob	Hob	-	Hob	Hob	Hob	Hob

WHO OPERATES MY SERVICE?



407, 408, 409, 411, 427, 428, 500

metrotas.com.au

13 22 01



Online trip information
transport.tas.gov.au



EFFECTIVE 11 OCTOBER 2020

407, 408, 409, 427, 428, 500

Monday to Friday (cont)																	
map ref	ROUTE NUMBER	409	408	407	411	500	407	409	408	407	427	428	427	428	427	428	
		pm	pm	pm	pm	pm	pm	pm	pm	pm	pm	pm	pm	pm	pm	pm	am
N	Glenorchy Interchange, Stop H	-	-	-	-	5:15	-	-	-	-	-	-	-	-	-	-	-
M	Hobart City Interchange, Stop D1	5:12	5:20	5:25	5:35	5:50	6:05	6:12	6:30	6:45	7:10	8:10	9:10	10:10	11:10	11:30	12:10
L	Taroona, Channel Hwy/Illawong Cr	-	-	-	-	-	-	-	-	-	7:31	8:31	9:31	10:31	11:31	12:31	-
K	Kingston, Browns Rd	5:29	5:37	5:42	5:52	6:07	6:21	6:28	6:46	7:01	-	-	-	-	-	-	-
J	Kingston, Channel Hwy/John St	5:31	5:39	5:44	5:54	6:09	6:23	6:30	6:48	7:03	7:39	8:39	9:39	10:39	11:39	12:39	-
I	Maranoa Rd/Redwood Rd	-	5:42	-	-	6:11	-	-	6:50	-	-	8:41	-	10:41	-	12:41	-
H	Hawthorn Dr, Kingston Fire Station	-	5:45	-	-	6:13	-	-	6:52	-	-	8:43	-	10:43	-	12:43	-
G	Algona Rd/Opal Dr	-	5:50	-	-	6:17	-	-	6:56	-	-	8:48	-	10:48	-	12:48	-
F	Woodlands Dr/Edison Ave	-	5:53	-	-	6:20	-	-	6:59	-	-	8:50	-	10:50	-	12:50	-
E	Auburn Rd/Heath Ct	5:37	-	-	-	-	-	6:35	-	-	-	-	-	-	-	-	-
D	Kingston Beach, Beach Rd	-	-	5:49	5:59	-	6:27	-	-	7:07	7:43	-	9:43	-	11:43	-	-
C	Roslyn Ave/Algona Rd	5:42	-	5:54	6:03	-	6:32	6:40	-	7:11	7:46	-	9:46	-	11:46	-	-
B	Wells Pde/Pearsall Ave In	-	5:58	-	-	6:24	-	-	7:03	-	-	8:54	-	10:54	-	12:54	-
B	Wells Pde (Skate Park) Out	5:43	-	5:55	-	-	6:33	6:41	-	7:12	7:47	-	9:47	-	11:47	-	-
A	Wells Pde/Clearwater Ct	5:50	-	-	-	-	-	6:48	-	-	-	-	-	-	-	-	-
	Journey continues as Route No	-	407	408	-	407	408	-	427	-	428	427	428	427	428	427	407
	Journey continues to	-	Kin	Hob	-	Kin	Hob	-	Hob	-	Hob	Hob	Hob	Hob	Hob	Hob	Hob

Monday to Friday (cont)		427
		am
N	Glenorchy Interchange, Stop H	-
M	Hobart City Interchange, Stop D1	f1:10
L	Taroona, Channel Hwy/Illawong Cr	f1:31
K	Kingston, Browns Rd	-
J	Kingston, Channel Hwy/John St	f1:39
I	Maranoa Rd/Redwood Rd	-
H	Hawthorn Dr, Kingston Fire Station	-
G	Algona Rd/Opal Dr	-
F	Woodlands Dr/Edison Ave	-
E	Auburn Rd/Heath Ct	-
D	Kingston Beach, Beach Rd	f1:43
C	Roslyn Ave/Algona Rd	f1:46
B	Wells Pde/Pearsall Ave In	-
B	Wells Pde (Skate Park) Out	f1:47
A	Wells Pde/Clearwater Ct	-
	Journey continues as Route No	-
	Journey continues to	-



WHO OPERATES MY SERVICE?



407, 408, 409, 411, 427, 428, 500

metrotas.com.au

13 22 01



Online trip information
transport.tas.gov.au



EFFECTIVE 11 OCTOBER 2020

407, 408, 409, 427, 428, 500

Saturday																
map ref	ROUTE NUMBER	427	428	407	408	407	408	407	408	407	408	407	408	407	408	407
M	Hobart City Interchange, Stop D1	6:58 am	7:28 am	8:01 am	8:31 am	9:01 am	9:31 am	10:01 am	10:31 am	11:01 am	11:31 am	12:01 pm	12:31 pm	1:01 pm	1:31 pm	2:01 pm
L	Taroona, Channel Hwy/Illawong Cr	7:17	7:49	-	-	-	-	-	-	-	-	-	-	-	-	-
K	Kingston, Browns Rd	-	-	8:15	8:45	9:15	9:45	10:15	10:45	11:15	11:45	12:15	12:45	1:15	1:45	2:15
J	Kingston, Channel Hwy/John St	7:26	7:56	8:18	8:48	9:18	9:48	10:18	10:48	11:18	11:48	12:18	12:48	1:18	1:48	2:18
I	Maranoa Rd/Redwood Rd	-	7:58	-	8:50	-	9:51	-	10:51	-	11:51	-	12:51	-	1:51	-
H	Hawthorn Dr, Kingston Fire Station	-	8:00	-	8:52	-	9:53	-	10:53	-	11:53	-	12:53	-	1:53	-
G	Algona Rd/Opal Dr	-	8:05	-	8:56	-	9:58	-	10:58	-	11:58	-	12:58	-	1:58	-
F	Woodlands Dr/Edison Ave	-	8:07	-	8:59	-	10:00	-	11:00	-	12:00	-	1:00	-	2:00	-
D	Kingston Beach, Beach Rd	7:30	-	8:22	-	9:22	-	10:22	-	11:22	-	12:22	-	1:22	-	2:22
C	Roslyn Ave/Algona Rd	7:34	-	8:27	-	9:27	-	10:27	-	11:27	-	12:27	-	1:27	-	2:27
B	Wells Pde/Pearsall Ave In	-	8:11	-	9:03	-	10:05	-	11:05	-	12:05	-	1:05	-	2:05	-
B	Wells Pde (Skate Park) Out	7:35	-	8:28	-	9:28	-	10:28	-	11:28	-	12:28	-	1:28	-	2:28
	Journey continues as Route No	408	407	408	407	408	407	408	407	408	407	408	407	408	407	408
	Journey continues to	Hob	Hob	Hob	Hob	Hob	Hob	Hob	Hob	Hob	Hob	Hob	Hob	Hob	Hob	Hob

Saturday (cont)																
map ref	ROUTE NUMBER	408	407	408	407	408	407	408	407	408	427	428	427	428	427	428
M	Hobart City Interchange, Stop D1	2:31 pm	3:01 pm	3:31 pm	4:01 pm	4:31 pm	5:01 pm	5:31 pm	6:01 pm	6:31 pm	7:10 pm	8:10 pm	9:10 pm	10:10 pm	11:10 pm	12:10 am
L	Taroona, Channel Hwy/Illawong Cr	-	-	-	-	-	-	-	-	-	7:29	8:31	9:29	10:31	11:29	12:31
K	Kingston, Browns Rd	2:45	3:15	3:45	4:15	4:45	5:15	5:45	6:15	6:45	-	-	-	-	-	-
J	Kingston, Channel Hwy/John St	2:48	3:18	3:48	4:18	4:48	5:18	5:48	6:18	6:48	7:38	8:38	9:38	10:38	11:38	12:38
I	Maranoa Rd/Redwood Rd	2:51	-	3:51	-	4:51	-	5:51	-	6:50	-	8:40	-	10:40	-	12:40
H	Hawthorn Dr, Kingston Fire Station	2:53	-	3:53	-	4:53	-	5:53	-	6:52	-	8:42	-	10:42	-	12:42
G	Algona Rd/Opal Dr	2:58	-	3:58	-	4:58	-	5:58	-	6:56	-	8:47	-	10:47	-	12:47
F	Woodlands Dr/Edison Ave	3:00	-	4:00	-	5:00	-	6:00	-	6:59	-	8:49	-	10:49	-	12:49
D	Kingston Beach, Beach Rd	-	3:22	-	4:22	-	5:22	-	6:22	-	7:42	-	9:42	-	11:42	-
C	Roslyn Ave/Algona Rd	-	3:27	-	4:27	-	5:27	-	6:27	-	7:45	-	9:45	-	11:45	-
B	Wells Pde/Pearsall Ave In	3:05	-	4:05	-	5:05	-	6:05	-	7:03	-	8:53	-	10:53	-	12:53
B	Wells Pde (Skate Park) Out	-	3:28	-	4:28	-	5:28	-	6:28	-	7:46	-	9:46	-	11:46	-
	Journey continues as Route No	407	408	407	408	407	408	407	408	427	428	427	428	427	428	427
	Journey continues to	Hob	Hob	Hob	Hob	Hob	Hob	Hob	Hob	Hob	Hob	Hob	Hob	Hob	Hob	Hob

Saturday (cont)		
map ref	ROUTE NUMBER	427
		am
M	Hobart City Interchange, Stop D1	1:10
L	Taroona, Channel Hwy/Illawong Cr	1:29
K	Kingston, Browns Rd	-
J	Kingston, Channel Hwy/John St	1:38
I	Maranoa Rd/Redwood Rd	-
H	Hawthorn Dr, Kingston Fire Station	-
G	Algona Rd/Opal Dr	-
F	Woodlands Dr/Edison Ave	-
D	Kingston Beach, Beach Rd	1:42
C	Roslyn Ave/Algona Rd	1:45
B	Wells Pde/Pearsall Ave In	-
B	Wells Pde (Skate Park) Out	1:46
	Journey continues as Route No	-
	Journey continues to	-



WHO OPERATES MY SERVICE?



407, 408, 409, 411, 427, 428, 500

metrotas.com.au

13 22 01



Online trip information
transport.tas.gov.au



EFFECTIVE 11 OCTOBER 2020

407, 408, 409, 427, 428, 500

Sunday/Public Holidays															
map ref	ROUTE NUMBER	428	427	428	427	428	427	428	427	428	427	428	427	428	427
		am	am	am	am	pm	pm	pm	pm	pm	pm	pm	pm	pm	pm
M	Hobart City Interchange, Stop D1	8:10	9:10	10:10	11:10	12:10	1:10	2:10	3:10	4:10	5:10	6:10	7:10	8:10	9:10
L	Taroona, Channel Hwy/Illawong Cr	8:29	9:32	10:32	11:32	12:32	1:32	2:32	3:32	4:32	5:32	6:32	7:29	8:29	9:29
J	Kingston, Channel Hwy/John St	8:38	9:41	10:41	11:41	12:41	1:41	2:41	3:41	4:41	5:41	6:41	7:38	8:38	9:38
I	Maranoa Rd/Redwood Rd	8:40	-	10:44	-	12:44	-	2:44	-	4:44	-	6:43	-	8:40	-
H	Hawthorn Dr, Kingston Fire Station	8:42	-	10:46	-	12:46	-	2:46	-	4:46	-	6:45	-	8:42	-
G	Algona Rd/Opal Dr	8:47	-	10:51	-	12:51	-	2:51	-	4:51	-	6:50	-	8:47	-
F	Woodlands Dr/Edison Ave	8:49	-	10:53	-	12:53	-	2:53	-	4:53	-	6:52	-	8:49	-
D	Kingston Beach, Beach Rd	-	9:45	-	11:45	-	1:45	-	3:45	-	5:45	-	7:42	-	9:42
C	Roslyn Ave/Algona Rd	-	9:49	-	11:49	-	1:49	-	3:49	-	5:49	-	7:45	-	9:45
B	Wells Pde/Pearsall Ave In	8:53	-	10:58	-	12:58	-	2:58	-	4:58	-	6:56	-	8:53	-
E	Wells Pde (Skate Park) Out	-	9:51	-	11:51	-	1:51	-	3:51	-	5:51	-	7:46	-	9:46
A	Journey continues as Route No	427	428	427	428	427	428	427	428	427	428	427	428	427	-
A	Journey continues to	Hob	Hob	Hob	Hob	Hob	Hob	Hob	Hob	Hob	Hob	Hob	Hob	Hob	-

Explanations

- Wheelchair accessible bus
- f Service operates on Friday nights only

Journey continues to

- Gly** Glenorchy
- Hob** Hobart
- Kin** Kingston



WHO OPERATES MY SERVICE?



407, 408, 409, 411, 427, 428, 500

metrotas.com.au

13 22 01

Online trip information
transport.tas.gov.au