



EFFECTIVE 11 OCTOBER 2020

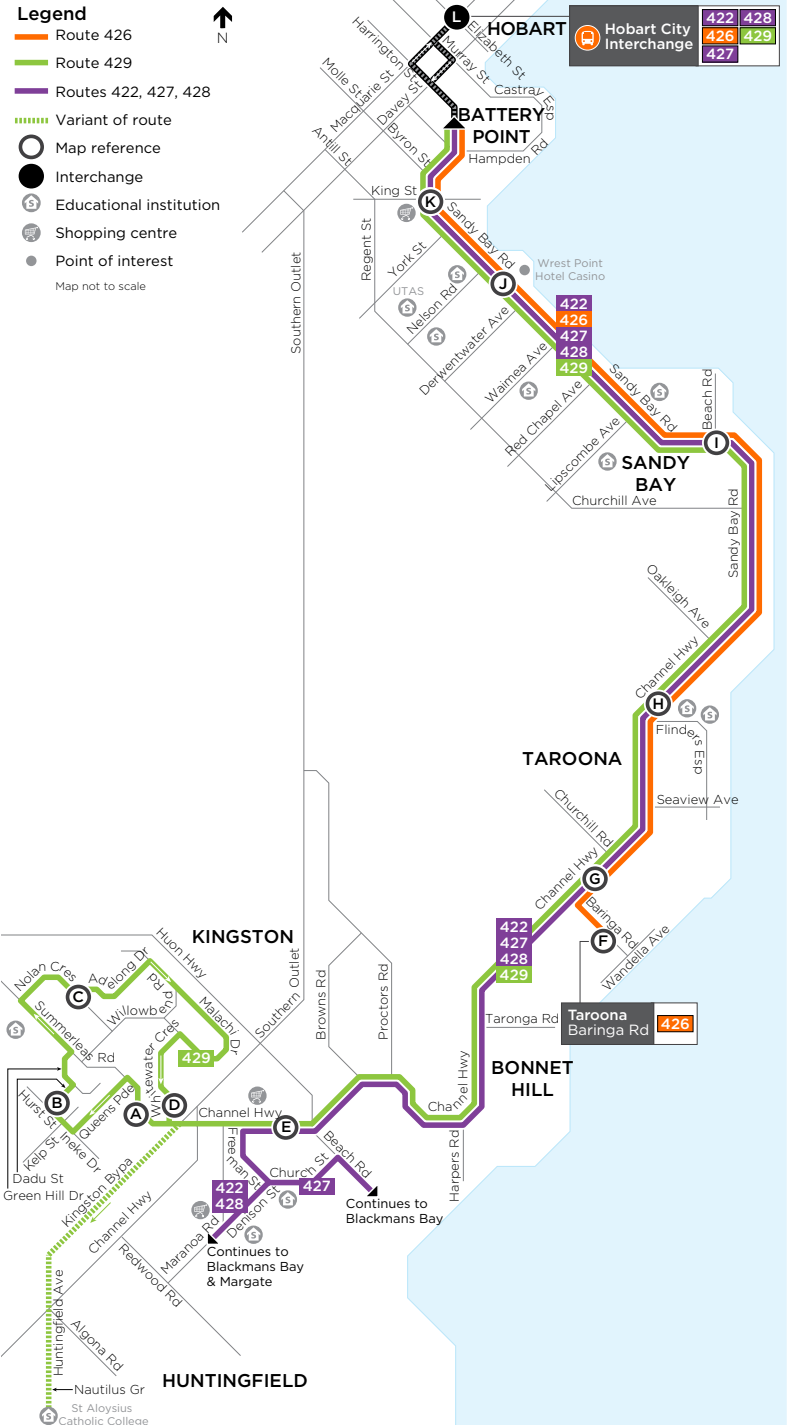
# 426, 429

## Taroona to Hobart City & Kingston

| ROUTE NUMBER | ROUTE                   |
|--------------|-------------------------|
| <b>426</b>   | Taroona to Hobart City  |
| <b>429</b>   | Kingston to Hobart City |

Also shows routes 422, 427 & 428

### BUS ROUTE MAP



WHO OPERATES MY SERVICE?



422, 426, 427, 428, 429

[metrotas.com.au](http://metrotas.com.au)

13 22 01



Online trip information [transport.tas.gov.au](http://transport.tas.gov.au)



EFFECTIVE 11 OCTOBER 2020

# 426, 429

## Taroona to Hobart City & Kingston



### USEFUL INFORMATION



#### HAILING YOUR BUS

Signal the bus driver to stop.



#### WHEELCHAIR ACCESSIBLE BUSES

Wheelchair accessible services are marked with  on the timetable, refer to each operator's contact information below to check if other wheelchair accessible services are available.



#### DON'T MISS YOUR BUS

Be at your stop five minutes before your bus is due.



#### RECHARGING YOUR GREENCARD

Recharge your Greencard on the bus (cash only), online and at Greencard agents. Save with Greencard

- 20% off all fares
- low daily caps
- free transfers within 90 minutes.

Single-trip tickets can be bought on the bus (cash only).



#### METRO SHOP

Hobart City Interchange - 22 Elizabeth St, Hobart. Open 8am to 5.30pm Monday to Friday.



#### ENQUIRIES

For any general enquiries, feedback or more information including timetables, maps and fares, refer to each operator's contact information (below). Phone between 7am and 6pm Monday to Friday.



### PLAN YOUR TRIP



#### ONLINE TRIP INFORMATION

Visit [www.transport.tas.gov.au](http://www.transport.tas.gov.au) for

- maps and timetables
- fares

Or search for your journey on Google Transit



#### APP TRIP PLANNER FOR METRO SERVICES


Download the free Metro Tas app to


- manage your Greencard
- plan your trip
- get updates and service alerts.

### WHO OPERATES MY SERVICE?



422, 426, 427, 428, 429

 [metrotas.com.au](http://metrotas.com.au)

 13 22 01



Online trip information  
[transport.tas.gov.au](http://transport.tas.gov.au)



EFFECTIVE 11 OCTOBER 2020

# 426, 429



## 426, 429 from Kingston & Tarooma towards Hobart City

| Monday to Friday |                                    |      |      |      |      |      |      |      |      |      |      |      |      |      |      |       |
|------------------|------------------------------------|------|------|------|------|------|------|------|------|------|------|------|------|------|------|-------|
| map ref          | ROUTE NUMBER                       | 427  | 427  | 428  | 426  | 429  | 426  | 429  | 429  | 426  | 429  | 426  | 426  | 429  | 426  | 429   |
|                  |                                    | am   | am   | am   | am   | am   | am   | am   | am   | am   | am   | am   | am   | am   | am   | am    |
| (A)              | Summerleas Rd pst Bypass           | -    | -    | -    | -    | 6:59 | -    | 7:18 | 7:31 | -    | 7:59 | -    | -    | 8:46 | -    | 9:36  |
| (B)              | Hurst St                           | -    | -    | -    | -    | 7:00 | -    | 7:19 | 7:32 | -    | 8:00 | -    | -    | 8:47 | -    | 9:37  |
| (C)              | Kingston, Nolan Cr/Adelong Dr      | -    | -    | -    | -    | 7:02 | -    | 7:21 | 7:35 | -    | 8:03 | -    | -    | 8:50 | -    | 9:40  |
| (D)              | Whitewater Cr before Summerleas Rd | -    | -    | -    | -    | 7:07 | -    | 7:26 | 7:40 | -    | 8:08 | -    | -    | 8:55 | -    | 9:45  |
| (E)              | Kingston, Channel Hwy/John St      | 5:55 | 6:25 | 6:43 | -    | 7:09 | -    | 7:29 | 7:43 | -    | 8:11 | -    | -    | 8:58 | -    | 9:47  |
| (F)              | Tarooma, Baringa Rd                | -    | -    | -    | 7:00 | -    | 7:23 | -    | -    | 8:03 | -    | 8:34 | 8:50 | -    | 9:24 | -     |
| (G)              | Tarooma, Channel Hwy/Illawong Cr   | 6:02 | 6:32 | 6:50 | 7:01 | 7:17 | 7:24 | 7:38 | 7:55 | 8:04 | 8:22 | 8:35 | 8:51 | 9:06 | 9:25 | 9:54  |
| (H)              | Tarooma, Channel Hwy/High School   | 6:03 | 6:33 | 6:51 | 7:02 | 7:19 | 7:26 | 7:40 | 7:57 | 8:06 | 8:24 | 8:37 | 8:53 | 9:08 | 9:27 | 9:56  |
| (I)              | Lower Sandy Bay, Beach Rd          | 6:10 | 6:40 | 6:58 | 7:08 | 7:28 | 7:35 | 7:49 | 8:07 | 8:15 | 8:34 | 8:46 | 9:02 | 9:16 | 9:35 | 10:04 |
| (J)              | Sandy Bay Rd, Wrest Point          | 6:13 | 6:43 | 7:02 | 7:12 | 7:32 | 7:39 | 7:54 | 8:13 | 8:21 | 8:40 | 8:51 | 9:06 | 9:20 | 9:39 | 10:09 |
| (K)              | Sandy Bay Shops                    | 6:15 | 6:45 | 7:06 | 7:15 | 7:34 | 7:42 | 7:57 | 8:17 | 8:26 | 8:44 | 8:54 | 9:09 | 9:23 | 9:42 | 10:12 |
| (L)              | Hobart City, Macquarie St          | 6:21 | 6:51 | 7:15 | 7:24 | 7:40 | 7:49 | 8:04 | 8:25 | 8:35 | 8:52 | 9:02 | 9:16 | 9:29 | 9:48 | 10:18 |

| Monday to Friday (cont) |                                    |       |       |       |       |       |       |      |      |      |      |      |      |      |      |      |
|-------------------------|------------------------------------|-------|-------|-------|-------|-------|-------|------|------|------|------|------|------|------|------|------|
| map ref                 | ROUTE NUMBER                       | 426   | 429   | 426   | 429   | 426   | 429   | 426  | 429  | 426  | 429  | 426  | 429  | 426  | 429  | 426  |
|                         |                                    | am    | am    | am    | am    | pm    | pm    | pm   | pm   | pm   | pm   | pm   | pm   | pm   | pm   | pm   |
| (A)                     | Summerleas Rd pst Bypass           | -     | 10:36 | -     | 11:36 | -     | 12:36 | -    | 1:36 | -    | 2:36 | -    | 3:36 | -    | 4:39 | -    |
| (B)                     | Hurst St                           | -     | 10:37 | -     | 11:37 | -     | 12:37 | -    | 1:37 | -    | 2:37 | -    | 3:38 | -    | 4:40 | -    |
| (C)                     | Kingston, Nolan Cr/Adelong Dr      | -     | 10:40 | -     | 11:40 | -     | 12:40 | -    | 1:40 | -    | 2:41 | -    | 3:42 | -    | 4:43 | -    |
| (D)                     | Whitewater Cr before Summerleas Rd | -     | 10:45 | -     | 11:45 | -     | 12:45 | -    | 1:45 | -    | 2:46 | -    | 3:48 | -    | 4:48 | -    |
| (E)                     | Kingston, Channel Hwy/John St      | -     | 10:47 | -     | 11:47 | -     | 12:47 | -    | 1:47 | -    | 2:48 | -    | 3:51 | -    | 4:50 | -    |
| (F)                     | Tarooma, Baringa Rd                | 10:24 | -     | 11:24 | -     | 12:24 | -     | 1:24 | -    | 2:24 | -    | 3:27 | -    | 4:28 | -    | 5:28 |
| (G)                     | Tarooma, Channel Hwy/Illawong Cr   | 10:25 | 10:54 | 11:25 | 11:54 | 12:25 | 12:54 | 1:25 | 1:54 | 2:25 | 2:55 | 3:28 | 3:59 | 4:29 | 4:58 | 5:29 |
| (H)                     | Tarooma, Channel Hwy/High School   | 10:27 | 10:56 | 11:27 | 11:56 | 12:27 | 12:56 | 1:27 | 1:56 | 2:27 | 2:57 | 3:30 | 4:01 | 4:31 | 5:00 | 5:31 |
| (I)                     | Lower Sandy Bay, Beach Rd          | 10:35 | 11:04 | 11:35 | 12:04 | 12:35 | 1:04  | 1:35 | 2:04 | 2:35 | 3:05 | 3:38 | 4:09 | 4:38 | 5:08 | 5:38 |
| (J)                     | Sandy Bay Rd, Wrest Point          | 10:39 | 11:09 | 11:39 | 12:09 | 12:39 | 1:09  | 1:39 | 2:09 | 2:39 | 3:11 | 3:43 | 4:13 | 4:42 | 5:13 | 5:42 |
| (K)                     | Sandy Bay Shops                    | 10:42 | 11:12 | 11:42 | 12:12 | 12:42 | 1:12  | 1:42 | 2:12 | 2:42 | 3:15 | 3:47 | 4:15 | 4:45 | 5:16 | 5:45 |
| (L)                     | Hobart City, Macquarie St          | 10:48 | 11:18 | 11:48 | 12:18 | 12:48 | 1:18  | 1:48 | 2:18 | 2:48 | 3:24 | 3:55 | 4:20 | 4:51 | 5:22 | 5:51 |

| Monday to Friday (cont) |                                    |      |      |      |      |      |       |       |       |
|-------------------------|------------------------------------|------|------|------|------|------|-------|-------|-------|
| map ref                 | ROUTE NUMBER                       | 429  | 426  | 427  | 428  | 427  | 428   | 427   | 428   |
|                         |                                    | pm   | pm   | pm   | pm   | pm   | pm    | pm    | am    |
| (A)                     | Summerleas Rd pst Bypass           | 5:38 | -    | -    | -    | -    | -     | -     | -     |
| (B)                     | Hurst St                           | 5:39 | -    | -    | -    | -    | -     | -     | -     |
| (C)                     | Kingston, Nolan Cr/Adelong Dr      | 5:43 | -    | -    | -    | -    | -     | -     | -     |
| (D)                     | Whitewater Cr before Summerleas Rd | 5:48 | -    | -    | -    | -    | -     | -     | -     |
| (E)                     | Kingston, Channel Hwy/John St      | 5:50 | -    | 7:14 | 8:04 | 9:04 | 10:04 | 11:04 | 12:04 |
| (F)                     | Tarooma, Baringa Rd                | -    | 6:28 | -    | -    | -    | -     | -     | -     |
| (G)                     | Tarooma, Channel Hwy/Illawong Cr   | 5:58 | 6:29 | 7:21 | 8:11 | 9:11 | 10:11 | 11:11 | 12:11 |
| (H)                     | Tarooma, Channel Hwy/High School   | 6:00 | 6:31 | 7:23 | 8:13 | 9:13 | 10:13 | 11:13 | 12:13 |
| (I)                     | Lower Sandy Bay, Beach Rd          | 6:07 | 6:39 | 7:31 | 8:21 | 9:21 | 10:21 | 11:21 | 12:21 |
| (J)                     | Sandy Bay Rd, Wrest Point          | 6:11 | 6:42 | 7:34 | 8:24 | 9:24 | 10:24 | 11:24 | 12:24 |
| (K)                     | Sandy Bay Shops                    | 6:13 | 6:44 | 7:36 | 8:26 | 9:26 | 10:26 | 11:26 | 12:26 |
| (L)                     | Hobart City, Macquarie St          | 6:18 | 6:50 | 7:42 | 8:32 | 9:32 | 10:32 | 11:32 | 12:32 |

### WHO OPERATES MY SERVICE?



422, 426, 427, 428, 429

[metrotas.com.au](http://metrotas.com.au)

13 22 01

Online trip information  
[transport.tas.gov.au](http://transport.tas.gov.au)



EFFECTIVE 11 OCTOBER 2020

# 426, 429

| Saturday |                                    |      |      |      |      |      |      |       |       |       |       |       |       |      |      |      |
|----------|------------------------------------|------|------|------|------|------|------|-------|-------|-------|-------|-------|-------|------|------|------|
| map ref  | ROUTE NUMBER                       | 428  | 427  | 426  | 422  | 426  | 429  | 426   | 422   | 426   | 429   | 426   | 422   | 426  | 429  | 426  |
|          |                                    | am   | am   | am   | am   | am   | am   | am    | am    | am    | am    | am    | pm    | pm   | pm   | pm   |
| (A)      | Summerleas Rd pst Bypass           | -    | -    | -    | -    | -    | 9:13 | -     | -     | -     | 11:13 | -     | -     | -    | 1:13 | -    |
| (B)      | Hurst St                           | -    | -    | -    | -    | -    | 9:14 | -     | -     | -     | 11:14 | -     | -     | -    | 1:14 | -    |
| (C)      | Kingston, Nolan Cr/Adelong Dr      | -    | -    | -    | -    | -    | 9:16 | -     | -     | -     | 11:16 | -     | -     | -    | 1:16 | -    |
| (D)      | Whitewater Cr before Summerleas Rd | -    | -    | -    | -    | -    | 9:21 | -     | -     | -     | 11:21 | -     | -     | -    | 1:21 | -    |
| (E)      | Kingston, Channel Hwy/John St      | 6:44 | 7:11 | -    | 8:25 | -    | 9:24 | -     | 10:24 | -     | 11:24 | -     | 12:24 | -    | 1:24 | -    |
| (F)      | Taroona, Baringa Rd                | -    | -    | 8:01 | -    | 9:01 | -    | 10:01 | -     | 11:01 | -     | 12:01 | -     | 1:01 | -    | 2:01 |
| (G)      | Taroona, Channel Hwy/Illawong Cr   | 6:53 | 7:20 | 8:02 | 8:32 | 9:02 | 9:32 | 10:02 | 10:32 | 11:02 | 11:32 | 12:02 | 12:32 | 1:02 | 1:32 | 2:02 |
| (H)      | Taroona, Channel Hwy/High School   | 6:54 | 7:21 | 8:03 | 8:34 | 9:04 | 9:34 | 10:04 | 10:34 | 11:04 | 11:34 | 12:04 | 12:34 | 1:04 | 1:34 | 2:04 |
| (I)      | Lower Sandy Bay, Beach Rd          | 7:01 | 7:28 | 8:09 | 8:41 | 9:11 | 9:41 | 10:11 | 10:41 | 11:11 | 11:41 | 12:11 | 12:41 | 1:11 | 1:41 | 2:11 |
| (J)      | Sandy Bay Rd, West Point           | 7:04 | 7:31 | 8:13 | 8:45 | 9:15 | 9:45 | 10:15 | 10:45 | 11:15 | 11:45 | 12:15 | 12:45 | 1:15 | 1:45 | 2:15 |
| (K)      | Sandy Bay Shops                    | 7:07 | 7:34 | 8:16 | 8:48 | 9:18 | 9:48 | 10:18 | 10:48 | 11:18 | 11:48 | 12:18 | 12:48 | 1:18 | 1:48 | 2:18 |
| (L)      | Hobart City, Macquarie St          | 7:13 | 7:40 | 8:21 | 8:53 | 9:23 | 9:53 | 10:23 | 10:53 | 11:23 | 11:53 | 12:23 | 12:53 | 1:23 | 1:53 | 2:23 |

| Saturday (cont) |                                    |      |      |      |      |      |      |      |      |      |      |      |      |      |       |       |
|-----------------|------------------------------------|------|------|------|------|------|------|------|------|------|------|------|------|------|-------|-------|
| map ref         | ROUTE NUMBER                       | 422  | 426  | 429  | 426  | 422  | 426  | 422  | 426  | 422  | 426  | 427  | 428  | 427  | 428   | 427   |
|                 |                                    | pm   | pm   | pm   | pm   | pm   | pm   | pm   | pm   | pm   | pm   | pm   | pm   | pm   | pm    | pm    |
| (A)             | Summerleas Rd pst Bypass           | -    | -    | 3:13 | -    | -    | -    | -    | -    | -    | -    | -    | -    | -    | -     | -     |
| (B)             | Hurst St                           | -    | -    | 3:14 | -    | -    | -    | -    | -    | -    | -    | -    | -    | -    | -     | -     |
| (C)             | Kingston, Nolan Cr/Adelong Dr      | -    | -    | 3:16 | -    | -    | -    | -    | -    | -    | -    | -    | -    | -    | -     | -     |
| (D)             | Whitewater Cr before Summerleas Rd | -    | -    | 3:21 | -    | -    | -    | -    | -    | -    | -    | -    | -    | -    | -     | -     |
| (E)             | Kingston, Channel Hwy/John St      | 2:24 | -    | 3:24 | -    | 4:24 | -    | 5:24 | -    | 6:23 | -    | 7:21 | 8:03 | 9:03 | 10:03 | 11:03 |
| (F)             | Taroona, Baringa Rd                | -    | 3:01 | -    | 4:01 | -    | 5:01 | -    | 6:01 | -    | 7:01 | -    | -    | -    | -     | -     |
| (G)             | Taroona, Channel Hwy/Illawong Cr   | 2:32 | 3:02 | 3:32 | 4:02 | 4:32 | 5:02 | 5:32 | 6:02 | 6:30 | 7:02 | 7:30 | 8:12 | 9:12 | 10:12 | 11:12 |
| (H)             | Taroona, Channel Hwy/High School   | 2:34 | 3:04 | 3:34 | 4:04 | 4:34 | 5:04 | 5:34 | 6:03 | 6:32 | 7:03 | 7:31 | 8:13 | 9:13 | 10:13 | 11:13 |
| (I)             | Lower Sandy Bay, Beach Rd          | 2:41 | 3:11 | 3:41 | 4:11 | 4:41 | 5:11 | 5:41 | 6:09 | 6:39 | 7:09 | 7:38 | 8:20 | 9:20 | 10:20 | 11:20 |
| (J)             | Sandy Bay Rd, West Point           | 2:45 | 3:15 | 3:45 | 4:15 | 4:45 | 5:15 | 5:45 | 6:13 | 6:43 | 7:13 | 7:41 | 8:23 | 9:23 | 10:23 | 11:23 |
| (K)             | Sandy Bay Shops                    | 2:48 | 3:18 | 3:48 | 4:18 | 4:48 | 5:18 | 5:48 | 6:16 | 6:46 | 7:16 | 7:44 | 8:26 | 9:26 | 10:26 | 11:26 |
| (L)             | Hobart City, Macquarie St          | 2:53 | 3:23 | 3:53 | 4:23 | 4:53 | 5:23 | 5:53 | 6:21 | 6:51 | 7:21 | 7:50 | 8:32 | 9:32 | 10:32 | 11:32 |

| Saturday (cont) |                                    |       |
|-----------------|------------------------------------|-------|
| map ref         | ROUTE NUMBER                       | 428   |
|                 |                                    | am    |
| (A)             | Summerleas Rd pst Bypass           | -     |
| (B)             | Hurst St                           | -     |
| (C)             | Kingston, Nolan Cr/Adelong Dr      | -     |
| (D)             | Whitewater Cr before Summerleas Rd | -     |
| (E)             | Kingston, Channel Hwy/John St      | 12:03 |
| (F)             | Taroona, Baringa Rd                | -     |
| (G)             | Taroona, Channel Hwy/Illawong Cr   | 12:12 |
| (H)             | Taroona, Channel Hwy/High School   | 12:13 |
| (I)             | Lower Sandy Bay, Beach Rd          | 12:20 |
| (J)             | Sandy Bay Rd, West Point           | 12:23 |
| (K)             | Sandy Bay Shops                    | 12:26 |
| (L)             | Hobart City, Macquarie St          | 12:32 |



## WHO OPERATES MY SERVICE?



422, 426, 427, 428, 429

metrotas.com.au

13 22 01

Online trip information  
[transport.tas.gov.au](http://transport.tas.gov.au)



EFFECTIVE 11 OCTOBER 2020

# 426, 429

| Sunday/Public Holidays |                                  |      |      |       |       |       |      |      |      |      |      |      |      |      |      |
|------------------------|----------------------------------|------|------|-------|-------|-------|------|------|------|------|------|------|------|------|------|
| map ref                | ROUTE NUMBER                     | 428  | 427  | 428   | 427   | 428   | 427  | 428  | 427  | 428  | 427  | 428  | 427  | 428  | 427  |
|                        |                                  | am   | am   | am    | am    | pm    | pm   | pm   | pm   | pm   | pm   | pm   | pm   | pm   | pm   |
| E                      | Kingston, Channel Hwy/John St    | 8:08 | 9:08 | 10:08 | 11:08 | 12:08 | 1:08 | 2:08 | 3:08 | 4:08 | 5:08 | 6:08 | 7:06 | 8:03 | 9:03 |
| G                      | Taroona, Channel Hwy/Illawong Cr | 8:17 | 9:18 | 10:18 | 11:18 | 12:18 | 1:18 | 2:18 | 3:18 | 4:18 | 5:18 | 6:17 | 7:15 | 8:12 | 9:12 |
| H                      | Taroona, Channel Hwy/High School | 8:18 | 9:20 | 10:20 | 11:20 | 12:20 | 1:20 | 2:20 | 3:20 | 4:20 | 5:20 | 6:18 | 7:16 | 8:13 | 9:13 |
| I                      | Lower Sandy Bay, Beach Rd        | 8:25 | 9:27 | 10:27 | 11:27 | 12:27 | 1:27 | 2:27 | 3:27 | 4:27 | 5:27 | 6:25 | 7:23 | 8:20 | 9:20 |
| J                      | Sandy Bay Rd, Wrest Point        | 8:28 | 9:31 | 10:31 | 11:31 | 12:31 | 1:31 | 2:31 | 3:31 | 4:31 | 5:31 | 6:28 | 7:26 | 8:23 | 9:23 |
| K                      | Sandy Bay Shops                  | 8:31 | 9:34 | 10:34 | 11:34 | 12:34 | 1:34 | 2:34 | 3:34 | 4:34 | 5:34 | 6:31 | 7:29 | 8:26 | 9:26 |
| L                      | Hobart City, Macquarie St        | 8:37 | 9:40 | 10:40 | 11:40 | 12:40 | 1:40 | 2:40 | 3:40 | 4:40 | 5:40 | 6:37 | 7:35 | 8:32 | 9:32 |

## Explanations

Wheelchair accessible bus



## 426, 429 from Hobart City towards Taroona & Kingston

| Monday to Friday |                                  |      |      |      |      |      |      |      |      |       |       |       |       |       |       |       |
|------------------|----------------------------------|------|------|------|------|------|------|------|------|-------|-------|-------|-------|-------|-------|-------|
| map ref          | ROUTE NUMBER                     | 426  | 429  | 426  | 429  | 429  | 426  | 429  | 429  | 426   | 429   | 429   | 426   | 429   | 429   |       |
|                  |                                  | am   | am   | am   | am   | am   | am   | am   | am   | am    | am    | am    | am    | am    | am    |       |
| L                | Hobart City Interchange, Stop D1 | 6:40 | 7:03 | 7:39 | 7:47 | 8:08 | 8:38 | -    | 9:08 | 9:38  | -     | 10:08 | 10:38 | -     | 11:08 | 11:38 |
| K                | Sandy Bay Shops                  | 6:43 | 7:08 | 7:44 | 7:54 | 8:15 | 8:44 | -    | 9:13 | 9:43  | -     | 10:13 | 10:43 | -     | 11:13 | 11:43 |
| J                | Sandy Bay Rd, Wrest Point        | 6:45 | 7:10 | 7:46 | 7:57 | 8:19 | 8:47 | -    | 9:16 | 9:46  | -     | 10:16 | 10:46 | -     | 11:16 | 11:46 |
| I                | Lower Sandy Bay, Beach Rd        | 6:48 | 7:13 | 7:51 | 8:04 | 8:26 | 8:53 | -    | 9:21 | 9:51  | -     | 10:21 | 10:51 | -     | 11:21 | 11:51 |
| H                | Taroona, Channel Hwy/High School | 6:54 | 7:19 | 7:57 | 8:10 | 8:33 | 8:59 | -    | 9:27 | 9:57  | -     | 10:27 | 10:57 | -     | 11:27 | 11:57 |
| G                | Taroona, Channel Hwy/Illawong Cr | 6:56 | 7:21 | 7:59 | 8:13 | 8:36 | 9:01 | -    | 9:30 | 9:59  | -     | 10:30 | 10:59 | -     | 11:30 | 11:59 |
| F                | Taroona, Baringa Rd              | 6:57 | -    | 8:00 | -    | -    | 9:02 | -    | -    | 10:00 | -     | -     | 11:00 | -     | -     | 12:00 |
| E                | Kingston, Channel Hwy/John St    | -    | 7:29 | -    | 8:21 | 8:44 | -    | 9:34 | 9:38 | -     | 10:34 | 10:38 | -     | 11:34 | 11:38 |       |
| A                | Kingston, Summerleas Rd          | -    | 7:31 | -    | 8:23 | 8:46 | -    | 9:36 | 9:40 | -     | 10:36 | 10:40 | -     | 11:36 | 11:40 |       |
| B                | Hurst St                         | -    | -    | -    | 8:24 | -    | -    | 9:37 | 9:41 | -     | 10:37 | 10:41 | -     | 11:37 | 11:41 |       |
| C                | Kingston, Nolan Cr/Adelong Dr    | -    | -    | -    | 8:27 | -    | -    | 9:40 | 9:44 | -     | 10:40 | 10:44 | -     | 11:40 | 11:44 |       |
| D                | Kingston, Whitewater Cr          | -    | -    | -    | 8:31 | -    | -    | 9:45 | 9:48 | -     | 10:45 | 10:48 | -     | 11:45 | 11:48 |       |
| H                | Service continues to             | -    | -    | -    | -    | -    | -    | Hob  | Kin  | -     | Hob   | Kin   | -     | Hob   | Kin   |       |

| Monday to Friday (cont) |                                  |       |       |       |      |      |      |      |      |      |      |      |      |      |      |      |
|-------------------------|----------------------------------|-------|-------|-------|------|------|------|------|------|------|------|------|------|------|------|------|
| map ref                 | ROUTE NUMBER                     | 429   | 429   | 426   | 429  | 429  | 426  | 429  | 429  | 429  | 429  | 426  | 429  | 426  | 429  |      |
|                         |                                  | pm    | pm    | pm    | pm   | pm   | pm   | pm   | pm   | pm   | pm   | pm   | pm   | pm   | pm   |      |
| L                       | Hobart City Interchange, Stop D1 | -     | 12:08 | 12:38 | -    | 1:08 | 1:38 | -    | 2:08 | 2:32 | 3:02 | 3:16 | 3:34 | 3:45 | 4:02 | 4:15 |
| K                       | Sandy Bay Shops                  | -     | 12:13 | 12:43 | -    | 1:13 | 1:43 | -    | 2:13 | 2:37 | 3:07 | 3:23 | 3:41 | 3:52 | 4:09 | 4:22 |
| J                       | Sandy Bay Rd, Wrest Point        | -     | 12:16 | 12:46 | -    | 1:16 | 1:46 | -    | 2:16 | 2:40 | 3:10 | 3:26 | 3:44 | 3:54 | 4:12 | 4:25 |
| I                       | Lower Sandy Bay, Beach Rd        | -     | 12:21 | 12:51 | -    | 1:21 | 1:51 | -    | 2:22 | 2:45 | 3:15 | 3:31 | 3:50 | 3:59 | 4:19 | 4:30 |
| H                       | Taroona, Channel Hwy/High School | -     | 12:27 | 12:57 | -    | 1:27 | 1:57 | -    | 2:29 | 2:51 | 3:21 | 3:37 | 3:56 | 4:04 | 4:26 | 4:36 |
| G                       | Taroona, Channel Hwy/Illawong Cr | -     | 12:30 | 12:59 | -    | 1:30 | 1:59 | -    | 2:32 | 2:54 | 3:24 | 3:39 | 3:59 | 4:06 | 4:29 | 4:39 |
| F                       | Taroona, Baringa Rd              | -     | -     | 1:00  | -    | -    | 2:00 | -    | -    | -    | -    | 3:40 | -    | 4:07 | -    | 4:40 |
| E                       | Kingston, Channel Hwy/John St    | 12:34 | 12:38 | -     | 1:34 | 1:38 | -    | 2:34 | 2:40 | 3:04 | 3:34 | -    | 4:08 | -    | 4:37 | -    |
| A                       | Kingston, Summerleas Rd          | 12:36 | 12:40 | -     | 1:36 | 1:40 | -    | 2:36 | 2:42 | 3:06 | 3:36 | -    | 4:10 | -    | 4:39 | -    |
| B                       | Hurst St                         | 12:37 | 12:41 | -     | 1:37 | 1:41 | -    | 2:37 | 2:43 | 3:08 | 3:38 | -    | 4:11 | -    | 4:40 | -    |
| C                       | Kingston, Nolan Cr/Adelong Dr    | 12:40 | 12:44 | -     | 1:40 | 1:44 | -    | 2:40 | 2:46 | 3:12 | 3:42 | -    | 4:15 | -    | 4:43 | -    |
| D                       | Kingston, Whitewater Cr          | 12:45 | 12:48 | -     | 1:45 | 1:48 | -    | 2:45 | 2:50 | 3:19 | 3:48 | -    | 4:21 | -    | 4:48 | -    |
| H                       | Service continues to             | Hob   | Kin   | -     | Hob  | Kin  | -    | Hob  | Kin  | -    | Hob  | -    | -    | -    | Hob  | -    |

## WHO OPERATES MY SERVICE?



422, 426, 427, 428, 429

[metrotas.com.au](http://metrotas.com.au)

13 22 01

Online trip information  
[transport.tas.gov.au](http://transport.tas.gov.au)



EFFECTIVE 11 OCTOBER 2020

# 426, 429

| Monday to Friday (cont) |                                  | ♿       |         |         |         |         | ♿       |         |         |         |         | ♿       |          |          |           |          |
|-------------------------|----------------------------------|---------|---------|---------|---------|---------|---------|---------|---------|---------|---------|---------|----------|----------|-----------|----------|
| map ref                 | ROUTE NUMBER                     | 429     | 426     | 429     | 426     | 429     | 426     | 429     | 426     | 427     | 428     | 427     | 428      | 427      | 428       | 427      |
| L                       | Hobart City Interchange, Stop D1 | 4:32 pm | 4:45 pm | 5:02 pm | 5:15 pm | 5:32 pm | 5:45 pm | 6:10 pm | 6:40 pm | 7:10 pm | 8:10 pm | 9:10 pm | 10:10 pm | 11:10 pm | f12:10 pm | f1:10 am |
| K                       | Sandy Bay Shops                  | 4:39 pm | 4:52 pm | 5:09 pm | 5:22 pm | 5:39 pm | 5:52 pm | 6:14 pm | 6:45 pm | 7:14 pm | 8:14 pm | 9:14 pm | 10:14 pm | 11:14 pm | f12:14 pm | f1:14 am |
| J                       | Sandy Bay Rd, Wrest Point        | 4:42 pm | 4:55 pm | 5:12 pm | 5:25 pm | 5:42 pm | 5:55 pm | 6:17 pm | 6:48 pm | 7:16 pm | 8:16 pm | 9:16 pm | 10:16 pm | 11:16 pm | f12:16 pm | f1:16 am |
| I                       | Lower Sandy Bay, Beach Rd        | 4:49 pm | 5:00 pm | 5:19 pm | 5:30 pm | 5:49 pm | 6:00 pm | 6:23 pm | 6:53 pm | 7:22 pm | 8:22 pm | 9:22 pm | 10:22 pm | 11:22 pm | f12:22 pm | f1:22 am |
| H                       | Taroona, Channel Hwy/High School | 4:56 pm | 5:06 pm | 5:25 pm | 5:36 pm | 5:56 pm | 6:06 pm | 6:29 pm | 6:59 pm | 7:28 pm | 8:28 pm | 9:28 pm | 10:28 pm | 11:28 pm | f12:28 pm | f1:28 am |
| G                       | Taroona, Channel Hwy/Illawong Cr | 4:59 pm | 5:09 pm | 5:28 pm | 5:39 pm | 5:59 pm | 6:09 pm | 6:32 pm | 7:02 pm | 7:31 pm | 8:31 pm | 9:31 pm | 10:31 pm | 11:31 pm | f12:31 pm | f1:31 am |
| F                       | Taroona, Baringa Rd              | -       | 5:10 pm | -       | 5:40 pm | -       | 6:10 pm | -       | 7:03 pm | -       | -       | -       | -        | -        | -         | -        |
| E                       | Kingston, Channel Hwy/John St    | 5:07 pm | -       | 5:36 pm | -       | 6:07 pm | -       | 6:40 pm | -       | 7:39 pm | 8:39 pm | 9:39 pm | 10:39 pm | 11:39 pm | f12:39 pm | f1:39 am |
| A                       | Kingston, Summerleas Rd          | 5:09 pm | -       | 5:38 pm | -       | 6:09 pm | -       | 6:42 pm | -       | -       | -       | -       | -        | -        | -         | -        |
| B                       | Hurst St                         | 5:10 pm | -       | 5:39 pm | -       | 6:10 pm | -       | 6:43 pm | -       | -       | -       | -       | -        | -        | -         | -        |
| C                       | Kingston, Nolan Cr/Adelong Dr    | 5:13 pm | -       | 5:43 pm | -       | 6:13 pm | -       | 6:46 pm | -       | -       | -       | -       | -        | -        | -         | -        |
| D                       | Kingston, Whitewater Cr          | 5:17 pm | -       | 5:48 pm | -       | 6:17 pm | -       | 6:51 pm | -       | -       | -       | -       | -        | -        | -         | -        |
| Ⓜ                       | Service continues to             | -       | -       | Hob     | -       | -       | -       | Hob     | -       | -       | -       | -       | -        | -        | -         | -        |

| Saturday |                                  | ♿       |         | ♿       |         | ♿       |         | ♿       |          | ♿        |          | ♿        |          | ♿        |          | ♿       |  |
|----------|----------------------------------|---------|---------|---------|---------|---------|---------|---------|----------|----------|----------|----------|----------|----------|----------|---------|--|
| map ref  | ROUTE NUMBER                     | 427     | 428     | 429     | 426     | 429     | 429     | 426     | 429      | 426      | 429      | 429      | 426      | 429      | 426      | 429     |  |
| L        | Hobart City Interchange, Stop D1 | 6:58 am | 7:28 am | 8:02 am | 8:32 am | -       | 9:02 am | 9:32 am | 10:02 am | 10:32 am | -        | 11:02 am | 11:32 am | 12:02 pm | 12:32 pm | -       |  |
| K        | Sandy Bay Shops                  | 7:02 am | 7:33 am | 8:06 am | 8:36 am | -       | 9:07 am | 9:37 am | 10:07 am | 10:37 am | -        | 11:07 am | 11:37 am | 12:07 pm | 12:37 pm | -       |  |
| J        | Sandy Bay Rd, Wrest Point        | 7:04 am | 7:35 am | 8:08 am | 8:38 am | -       | 9:09 am | 9:39 am | 10:09 am | 10:39 am | -        | 11:09 am | 11:39 am | 12:09 pm | 12:39 pm | -       |  |
| I        | Lower Sandy Bay, Beach Rd        | 7:08 am | 7:40 am | 8:12 am | 8:42 am | -       | 9:14 am | 9:44 am | 10:14 am | 10:44 am | -        | 11:14 am | 11:44 am | 12:14 pm | 12:44 pm | -       |  |
| H        | Taroona, Channel Hwy/High School | 7:14 am | 7:46 am | 8:18 am | 8:48 am | -       | 9:21 am | 9:51 am | 10:21 am | 10:51 am | -        | 11:21 am | 11:51 am | 12:21 pm | 12:51 pm | -       |  |
| G        | Taroona, Channel Hwy/Illawong Cr | 7:17 am | 7:49 am | 8:21 am | 8:51 am | -       | 9:24 am | 9:54 am | 10:24 am | 10:54 am | -        | 11:24 am | 11:54 am | 12:24 pm | 12:54 pm | -       |  |
| F        | Taroona, Baringa Rd              | -       | -       | -       | 8:52 am | -       | -       | 9:55 am | -        | 10:55 am | -        | -        | 11:55 am | -        | 12:55 pm | -       |  |
| E        | Kingston, Channel Hwy/John St    | 7:26 am | 7:56 am | 8:28 am | -       | 9:11 am | 9:31 am | -       | 10:31 am | -        | 11:11 am | 11:31 am | -        | 12:31 pm | -        | 1:11 pm |  |
| A        | Kingston, Summerleas Rd          | -       | -       | 8:30 am | -       | 9:13 am | 9:33 am | -       | 10:33 am | -        | 11:13 am | 11:33 am | -        | 12:33 pm | -        | 1:13 pm |  |
| B        | Hurst St                         | -       | -       | 8:31 am | -       | 9:14 am | 9:34 am | -       | 10:34 am | -        | 11:14 am | 11:34 am | -        | 12:34 pm | -        | 1:14 pm |  |
| C        | Kingston, Nolan Cr/Adelong Dr    | -       | -       | 8:34 am | -       | 9:16 am | 9:37 am | -       | 10:37 am | -        | 11:16 am | 11:37 am | -        | 12:37 pm | -        | 1:16 pm |  |
| D        | Kingston, Whitewater Cr          | -       | -       | 8:38 am | -       | 9:21 am | 9:41 am | -       | 10:41 am | -        | 11:21 am | 11:41 am | -        | 12:41 pm | -        | 1:21 pm |  |
| Ⓜ        | Service continues to             | -       | -       | Kin     | -       | Hob     | Kin     | -       | Kin      | -        | Hob      | Kin      | -        | Kin      | -        | Hob     |  |

| Saturday (cont) |                                  | ♿       |         | ♿       |         | ♿       |         | ♿       |         | ♿       |         | ♿       |         | ♿       |         | ♿       |  |
|-----------------|----------------------------------|---------|---------|---------|---------|---------|---------|---------|---------|---------|---------|---------|---------|---------|---------|---------|--|
| map ref         | ROUTE NUMBER                     | 429     | 426     | 429     | 426     | 429     | 429     | 426     | 429     | 426     | 429     | 426     | 429     | 426     | 427     | 428     |  |
| L               | Hobart City Interchange, Stop D1 | 1:02 pm | 1:32 pm | 2:02 pm | 2:32 pm | -       | 3:02 pm | 3:32 pm | 4:02 pm | 4:32 pm | 5:02 pm | 5:32 pm | 6:02 pm | 6:32 pm | 7:10 pm | 8:10 pm |  |
| K               | Sandy Bay Shops                  | 1:07 pm | 1:37 pm | 2:07 pm | 2:37 pm | -       | 3:07 pm | 3:37 pm | 4:07 pm | 4:37 pm | 5:07 pm | 5:37 pm | 6:07 pm | 6:37 pm | 7:14 pm | 8:15 pm |  |
| J               | Sandy Bay Rd, Wrest Point        | 1:09 pm | 1:39 pm | 2:09 pm | 2:39 pm | -       | 3:09 pm | 3:39 pm | 4:09 pm | 4:39 pm | 5:09 pm | 5:39 pm | 6:09 pm | 6:39 pm | 7:16 pm | 8:17 pm |  |
| I               | Lower Sandy Bay, Beach Rd        | 1:14 pm | 1:44 pm | 2:14 pm | 2:44 pm | -       | 3:14 pm | 3:44 pm | 4:14 pm | 4:44 pm | 5:14 pm | 5:44 pm | 6:14 pm | 6:44 pm | 7:20 pm | 8:22 pm |  |
| H               | Taroona, Channel Hwy/High School | 1:21 pm | 1:51 pm | 2:21 pm | 2:51 pm | -       | 3:21 pm | 3:51 pm | 4:21 pm | 4:51 pm | 5:21 pm | 5:51 pm | 6:21 pm | 6:51 pm | 7:26 pm | 8:28 pm |  |
| G               | Taroona, Channel Hwy/Illawong Cr | 1:24 pm | 1:54 pm | 2:24 pm | 2:54 pm | -       | 3:24 pm | 3:54 pm | 4:24 pm | 4:54 pm | 5:24 pm | 5:54 pm | 6:24 pm | 6:54 pm | 7:29 pm | 8:31 pm |  |
| F               | Taroona, Baringa Rd              | -       | 1:55 pm | -       | 2:55 pm | -       | -       | 3:55 pm | -       | 4:55 pm | -       | 5:55 pm | -       | 6:55 pm | -       | -       |  |
| E               | Kingston, Channel Hwy/John St    | 1:31 pm | -       | 2:31 pm | -       | 3:11 pm | 3:31 pm | -       | 4:31 pm | -       | 5:31 pm | -       | 6:31 pm | -       | 7:38 pm | 8:38 pm |  |
| A               | Kingston, Summerleas Rd          | 1:33 pm | -       | 2:33 pm | -       | 3:13 pm | 3:33 pm | -       | 4:33 pm | -       | 5:33 pm | -       | 6:33 pm | -       | -       | -       |  |
| B               | Hurst St                         | 1:34 pm | -       | 2:34 pm | -       | 3:14 pm | 3:34 pm | -       | 4:34 pm | -       | 5:34 pm | -       | 6:34 pm | -       | -       | -       |  |
| C               | Kingston, Nolan Cr/Adelong Dr    | 1:37 pm | -       | 2:37 pm | -       | 3:16 pm | 3:37 pm | -       | 4:37 pm | -       | 5:37 pm | -       | 6:37 pm | -       | -       | -       |  |
| D               | Kingston, Whitewater Cr          | 1:41 pm | -       | 2:41 pm | -       | 3:21 pm | 3:41 pm | -       | 4:41 pm | -       | 5:41 pm | -       | 6:41 pm | -       | -       | -       |  |
| Ⓜ               | Service continues to             | Kin     | -       | -       | -       | Hob     | Kin     | -       | Kin     | -       | Kin     | -       | Kin     | -       | -       | -       |  |

WHO OPERATES MY SERVICE?



422, 426, 427, 428, 429

[metrotas.com.au](http://metrotas.com.au)

13 22 01



Online trip information  
[transport.tas.gov.au](http://transport.tas.gov.au)



EFFECTIVE 11 OCTOBER 2020

# 426, 429

| Saturday (cont) |                                  |      |       |       |       |      |
|-----------------|----------------------------------|------|-------|-------|-------|------|
| map ref         | ROUTE NUMBER                     | 427  | 428   | 427   | 428   | 427  |
|                 |                                  | pm   | pm    | pm    | am    | am   |
| L               | Hobart City Interchange, Stop D1 | 9:10 | 10:10 | 11:10 | 12:10 | 1:10 |
| K               | Sandy Bay Shops                  | 9:14 | 10:15 | 11:14 | 12:15 | 1:14 |
| J               | Sandy Bay Rd, Wrest Point        | 9:16 | 10:17 | 11:16 | 12:17 | 1:16 |
| I               | Lower Sandy Bay, Beach Rd        | 9:20 | 10:22 | 11:20 | 12:22 | 1:20 |
| H               | Taroona, Channel Hwy/High School | 9:26 | 10:28 | 11:26 | 12:28 | 1:26 |
| G               | Taroona, Channel Hwy/Illawong Cr | 9:29 | 10:31 | 11:29 | 12:31 | 1:29 |
| F               | Taroona, Baringa Rd              | -    | -     | -     | -     | -    |
| E               | Kingston, Channel Hwy/John St    | 9:38 | 10:38 | 11:38 | 12:38 | 1:38 |
| A               | Kingston, Summerleas Rd          | -    | -     | -     | -     | -    |
| B               | Hurst St                         | -    | -     | -     | -     | -    |
| C               | Kingston, Nolan Cr/Adelong Dr    | -    | -     | -     | -     | -    |
| D               | Kingston, Whitewater Cr          | -    | -     | -     | -     | -    |
| E               | Service continues to             | -    | -     | -     | -     | -    |

| Sunday/Public Holidays |                                  |      |      |       |       |       |      |      |      |      |      |      |      |      |      |
|------------------------|----------------------------------|------|------|-------|-------|-------|------|------|------|------|------|------|------|------|------|
| map ref                | ROUTE NUMBER                     | 428  | 427  | 428   | 427   | 428   | 427  | 428  | 427  | 428  | 427  | 428  | 427  | 428  | 427  |
|                        |                                  | am   | am   | am    | am    | pm    | pm   | pm   | pm   | pm   | pm   | pm   | pm   | pm   | pm   |
| L                      | Hobart City Interchange, Stop D1 | 8:10 | 9:10 | 10:10 | 11:10 | 12:10 | 1:10 | 2:10 | 3:10 | 4:10 | 5:10 | 6:10 | 7:10 | 8:10 | 9:10 |
| K                      | Sandy Bay Shops                  | 8:14 | 9:15 | 10:15 | 11:15 | 12:15 | 1:15 | 2:15 | 3:15 | 4:15 | 5:15 | 6:15 | 7:14 | 8:14 | 9:14 |
| J                      | Sandy Bay Rd, Wrest Point        | 8:16 | 9:17 | 10:17 | 11:17 | 12:17 | 1:17 | 2:17 | 3:17 | 4:17 | 5:17 | 6:17 | 7:16 | 8:16 | 9:16 |
| I                      | Lower Sandy Bay, Beach Rd        | 8:20 | 9:22 | 10:22 | 11:22 | 12:22 | 1:22 | 2:22 | 3:22 | 4:22 | 5:22 | 6:22 | 7:20 | 8:20 | 9:20 |
| H                      | Taroona, Channel Hwy/High School | 8:26 | 9:29 | 10:29 | 11:29 | 12:29 | 1:29 | 2:29 | 3:29 | 4:29 | 5:29 | 6:29 | 7:26 | 8:26 | 9:26 |
| G                      | Taroona, Channel Hwy/Illawong Cr | 8:29 | 9:32 | 10:32 | 11:32 | 12:32 | 1:32 | 2:32 | 3:32 | 4:32 | 5:32 | 6:32 | 7:29 | 8:29 | 9:29 |
| E                      | Kingston, Channel Hwy/John St    | 8:38 | 9:41 | 10:41 | 11:41 | 12:41 | 1:41 | 2:41 | 3:41 | 4:41 | 5:41 | 6:41 | 7:38 | 8:38 | 9:38 |

## Explanations

- Wheelchair accessible bus
- f Service operates on Friday nights only
- y Service continues to St Aloysius on school days only

## Service continues to

- Hob Hobart City
- Kin Kingston



## WHO OPERATES MY SERVICE?



422, 426, 427, 428, 429

metrotas.com.au

13 22 01

Online trip information  
[transport.tas.gov.au](http://transport.tas.gov.au)