



EFFECTIVE 11 OCTOBER 2020

550, X50, 551, 552, 553

Lenah Valley to Hobart City & Glenorchy

ROUTE NUMBER	ROUTE
550	Glenorchy to Hobart City
X50	Glenorchy to Hobart City EXPRESS
551	Lenah Valley to Hobart City
552	Lenah Valley to Hobart City
553	Lenah Valley to Hobart City

BUS ROUTE MAP

Legend

- Route 550
 - Route X50
 - Routes 551, 552
 - Route 553
 - Map reference
 - Interchange
 - Hospital
 - Educational institution
 - Shopping centre
- Map not to scale

Express Bus Stops Route X50

- Glenorchy Interchange**
- Express - limited stops between Glenorchy and Hobart City
- Glenorchy**
 - Sussex St/Pitcairn St
 - Chapel St/Brent St
- Glenorchy**
 - Tolosa St/Barossa Rd
- Merton**
 - Barossa Rd/Dickson St
 - Barossa Rd/Nagle Pl
- Merton**
 - Kalang Ave
- Lenah Valley**
 - Kalang Ave/Leumeah Ave
 - Girrabong Rd
 - Lenah Valley Rd/Girrabong Rd
 - Augusta Rd/Creek Rd
 - Augusta Rd/Giblin St
 - Augusta Rd/Calvary Hospital
- New Town**
 - Augusta Rd/Clare St
- North Hobart**
 - Elizabeth St/Tasma St
- Hobart City**
 - Elizabeth St/Melville St (in only)
 - Elizabeth St/Liverpool St (out only)
 - Campbell St/Liverpool St (in only)
- Hobart City Interchange**



WHO OPERATES MY SERVICE?



550, X50, 551, 552, 553

metrotas.com.au

13 22 01



Online trip information transport.tas.gov.au



EFFECTIVE 11 OCTOBER 2020

550, X50, 551, 552, 553

Lenah Valley to Hobart City & Glenorchy



USEFUL INFORMATION



HAILING YOUR BUS

Signal the bus driver to stop.



WHEELCHAIR ACCESSIBLE BUSES

Wheelchair accessible services are marked with  on the timetable, refer to each operator's contact information below to check if other wheelchair accessible services are available.



DON'T MISS YOUR BUS

Be at your stop five minutes before your bus is due.



RECHARGING YOUR GREENCARD

Recharge your Greencard on the bus (cash only), online and at Greencard agents. Save with Greencard

- 20% off all fares
- low daily caps
- free transfers within 90 minutes.

Single-trip tickets can be bought on the bus (cash only).



METRO SHOP

Hobart City Interchange - 22 Elizabeth St, Hobart. Open 8am to 5.30pm Monday to Friday.



ENQUIRIES

For any general enquiries, feedback or more information including timetables, maps and fares, refer to each operator's contact information (below). Phone between 7am and 6pm Monday to Friday.



PLAN YOUR TRIP



ONLINE TRIP INFORMATION

Visit www.transport.tas.gov.au for

- maps and timetables
- fares

Or search for your journey on Google Transit



APP TRIP PLANNER FOR METRO SERVICES


Download the free Metro Tas app to


- manage your Greencard
- plan your trip
- get updates and service alerts.

WHO OPERATES MY SERVICE?



550, X50, 551, 552, 553

 metrotas.com.au

 13 22 01



Online trip information
transport.tas.gov.au



EFFECTIVE 11 OCTOBER 2020

550, X50, 551, 552, 553



from Glenorchy & Lenah Valley towards Hobart City

Monday to Friday

map ref	ROUTE NUMBER	550	551	552	X50	551	553	X50	553	552	X50	553	551	X50	550	553
		am	am	am	am	am	am	am	am	am	am	am	am	am	am	am
A	Glenorchy Interchange, Stop G	6:11	-	-	7:00	-	-	7:28	-	-	7:55	-	-	8:22	8:42	-
B	Sussex St/Pitcairn St	-	-	-	7:02	-	-	7:30	-	-	7:58	-	-	8:25	-	-
C	Barossa Rd/Dickson St #33 In	6:15	-	-	7:05	-	-	7:33	-	-	8:03	-	-	8:30	8:46	-
D	Lenah Valley, Brushy Creek Rd	-	6:41	6:56	-	7:20	7:27	-	7:50	7:56	-	8:19	8:27	-	-	9:17
E	Lenah Valley, Stratton Ave	-	-	7:00	-	-	-	-	-	7:59	-	-	-	-	-	-
F	Lenah Valley Rd/Girrabong Rd	6:22	6:42	7:03	7:11	7:21	7:28	7:39	7:51	8:01	8:11	8:21	8:28	8:37	8:53	9:18
G	Ruth Dr/Susan Pde	-	-	-	-	-	7:31	-	7:54	-	-	8:24	-	-	-	9:21
H	Doyle Ave/Pottery Rd	-	-	-	-	-	7:34	-	7:57	-	-	8:28	-	-	-	9:24
I	Augusta Rd/Giblin St	6:25	6:44	7:06	7:15	7:23	7:37	7:43	8:00	8:06	8:16	8:31	8:32	8:42	8:56	9:27
J	Nth Hobart, Elizabeth St/Strahan St	6:29	6:49	7:10	-	7:28	7:41	-	8:04	8:11	-	8:36	8:38	-	9:00	9:31
K	Hobart City, Collins St	6:39	6:59	7:20	7:28	7:39	7:53	7:59	8:16	8:23	8:33	8:48	8:50	8:59	9:11	9:42

Monday to Friday (cont)

map ref	ROUTE NUMBER	550	553	550	553	550	553	550	553	550	553	550	550	550	550	
		am	am	am	am	am	pm	pm	pm	pm	pm	pm	pm	pm	pm	
A	Glenorchy Interchange, Stop G	9:42	-	10:42	-	11:42	-	12:42	-	1:42	-	2:42	s3:08	v3:12	3:42	4:12
B	Sussex St/Pitcairn St	-	-	-	-	-	-	-	-	-	-	-	-	-	-	-
C	Barossa Rd/Dickson St #33 In	9:46	-	10:44	-	11:44	-	12:44	-	1:44	-	2:44	-	v3:14	3:44	4:14
D	Lenah Valley, Brushy Creek Rd	-	10:17	-	11:17	-	12:17	-	1:17	-	2:17	-	-	-	-	-
E	Lenah Valley, Stratton Ave	-	-	-	-	-	-	-	-	-	-	-	-	-	-	-
F	Lenah Valley Rd/Girrabong Rd	9:53	10:18	10:50	11:18	11:50	12:18	12:50	1:18	1:50	2:18	2:50	s3:20	v3:20	3:50	4:20
G	Ruth Dr/Susan Pde	-	10:21	-	11:21	-	12:21	-	1:21	-	2:21	-	-	-	-	-
H	Doyle Ave/Pottery Rd	-	10:24	-	11:24	-	12:24	-	1:24	-	2:24	-	-	-	-	-
I	Augusta Rd/Giblin St	9:56	10:27	10:53	11:27	11:53	12:27	12:53	1:27	1:53	2:27	2:53	s3:23	v3:23	3:53	4:23
J	Nth Hobart, Elizabeth St/Strahan St	10:00	10:31	10:57	11:31	11:57	12:31	12:57	1:31	1:57	2:31	2:57	s3:27	v3:27	3:57	4:27
K	Hobart City, Collins St	10:11	10:42	11:08	11:42	12:08	12:42	1:08	1:42	2:08	2:42	3:09	s3:40	v3:40	4:10	4:40

Monday to Friday (cont)

map ref	ROUTE NUMBER	550	550	550	551	551	551	551	551
		pm	pm	pm	pm	pm	pm	pm	pm
A	Glenorchy Interchange, Stop G	4:42	5:12	5:42	-	-	-	-	-
B	Sussex St/Pitcairn St	-	-	-	-	-	-	-	-
C	Barossa Rd/Dickson St #33 In	4:44	5:14	5:44	-	-	-	-	-
D	Lenah Valley, Brushy Creek Rd	-	-	-	6:49	7:49	8:49	9:49	10:49
E	Lenah Valley, Stratton Ave	-	-	-	-	-	-	-	-
F	Lenah Valley Rd/Girrabong Rd	4:50	5:20	5:50	6:50	7:50	8:50	9:50	10:50
G	Ruth Dr/Susan Pde	-	-	-	-	-	-	-	-
H	Doyle Ave/Pottery Rd	-	-	-	-	-	-	-	-
I	Augusta Rd/Giblin St	4:53	5:23	5:53	6:52	7:52	8:52	9:52	10:52
J	Nth Hobart, Elizabeth St/Strahan St	4:57	5:27	5:57	6:57	7:57	8:57	9:57	10:57
K	Hobart City, Collins St	5:10	5:39	6:09	7:07	8:07	9:06	10:06	11:06

WHO OPERATES MY SERVICE?

550, X50, 551, 552, 553

metrotas.com.au

13 22 01

Online trip information
transport.tas.gov.au



EFFECTIVE 11 OCTOBER 2020

550, X50, 551, 552, 553

Saturday																
map ref	ROUTE NUMBER	551	551	551	551	551	551	551	551	551	551	551	551	551	551	551
		am	am	am	am	am	pm	pm	pm	pm	pm	pm	pm	pm	pm	pm
	Lenah Valley, Brushy Creek Rd	7:56	8:56	9:56	10:56	11:56	12:56	1:56	2:56	3:56	4:56	5:56	6:56	7:56	8:56	9:56
	Lenah Valley Rd/Girrabong Rd	7:57	8:57	9:57	10:57	11:57	12:57	1:57	2:57	3:57	4:57	5:57	6:57	7:57	8:57	9:57
	Augusta Rd/Giblin St	7:59	8:59	9:59	10:59	11:59	12:59	1:59	2:59	3:59	4:59	5:59	6:59	7:59	8:59	9:59
	Nth Hobart, Elizabeth St/Strahan St	8:04	9:04	10:04	11:04	12:04	1:04	2:04	3:04	4:04	5:04	6:04	7:04	8:04	9:04	10:04
	Hobart City, Collins St	8:13	9:13	10:13	11:13	12:13	1:13	2:13	3:13	4:13	5:13	6:13	7:13	8:13	9:13	10:13

Saturday (cont)		
map ref	ROUTE NUMBER	551
		pm
	Lenah Valley, Brushy Creek Rd	10:56
	Lenah Valley Rd/Girrabong Rd	10:57
	Augusta Rd/Giblin St	10:59
	Nth Hobart, Elizabeth St/Strahan St	11:04
	Hobart City, Collins St	11:13

Sunday/Public Holidays												
map ref	ROUTE NUMBER	551	551	551	551	551	551	551	551	551	551	
		am	am	am	pm	pm	pm	pm	pm	pm	pm	
	Lenah Valley, Brushy Creek Rd	9:06	10:06	11:06	12:06	1:06	2:06	3:06	4:06	5:06	6:06	7:06
	Lenah Valley Rd/Girrabong Rd	9:07	10:07	11:07	12:07	1:07	2:07	3:07	4:07	5:07	6:07	7:07
	Augusta Rd/Giblin St	9:09	10:09	11:09	12:09	1:09	2:09	3:09	4:09	5:09	6:09	7:09
	Nth Hobart, Elizabeth St/Strahan St	9:13	10:13	11:13	12:13	1:13	2:13	3:13	4:13	5:13	6:13	7:13
	Hobart City, Collins St	9:22	10:22	11:22	12:22	1:22	2:22	3:22	4:22	5:22	6:22	7:22

Explanations

Wheelchair accessible bus

s Service travels via Stansbury St on school days only and continues to Glenorchy Primary Hull St

v Service operates during school vacation only



from Hobart City towards Lenah Valley & Glenorchy

Monday to Friday																		
map ref	ROUTE NUMBER	550	550	550	550	550	553	550	553	550	553	550	553	550	553	550		
		am	am	am	am	am	am	am	am	am	am	am	am	am	am	pm	pm	pm
	Hobart City Interchange, Stop B1	6:47	7:38	v8:13	s8:13	8:42	8:49	9:19	9:49	10:19	10:49	11:19	11:49	12:19	12:49	1:19		
	Nth Hobart, Elizabeth St/Pitt St	6:54	7:45	v8:20	s8:20	8:49	8:56	9:27	9:57	10:27	10:57	11:27	11:57	12:27	12:57	1:27		
	Augusta Rd/Giblin St	6:57	7:49	v8:24	s8:24	8:53	9:01	9:31	10:02	10:31	11:02	11:31	12:02	12:31	1:02	1:31		
	Doyle Ave/Pottery Rd	-	-	-	-	-	9:03	-	10:04	-	11:04	-	12:04	-	1:04	-		
	Susan Pde/Shirley Bvd	-	-	-	-	-	9:07	-	10:09	-	11:09	-	12:09	-	1:09	-		
	Lenah Valley Rd/Girrabong Rd	7:00	7:52	v8:27	s8:27	8:56	9:11	9:34	10:13	10:34	11:13	11:34	12:13	12:34	1:13	1:34		
	Lenah Valley, Stratton Ave	-	-	-	-	-	-	-	-	-	-	-	-	-	-	-		
	Lenah Valley, Brushy Creek Rd	-	-	-	-	-	9:12	-	10:14	-	11:14	-	12:14	-	1:14	-		
	Glenorchy, Barossa Rd/Burton St	7:06	7:58	v8:33	-	9:02	-	9:40	-	10:40	-	11:40	-	12:40	-	1:40		
	Sussex St/Pitcairn St	-	-	-	-	-	-	-	-	-	-	-	-	-	-	-		
	Glenorchy Interchange	7:11	8:03	v8:38	s8:39	9:07	-	9:45	-	10:45	-	11:45	-	12:45	-	1:45		

WHO OPERATES MY SERVICE?



550, X50, 551, 552, 553

metrotas.com.au

13 22 01

Online trip information
transport.tas.gov.au



EFFECTIVE 11 OCTOBER 2020

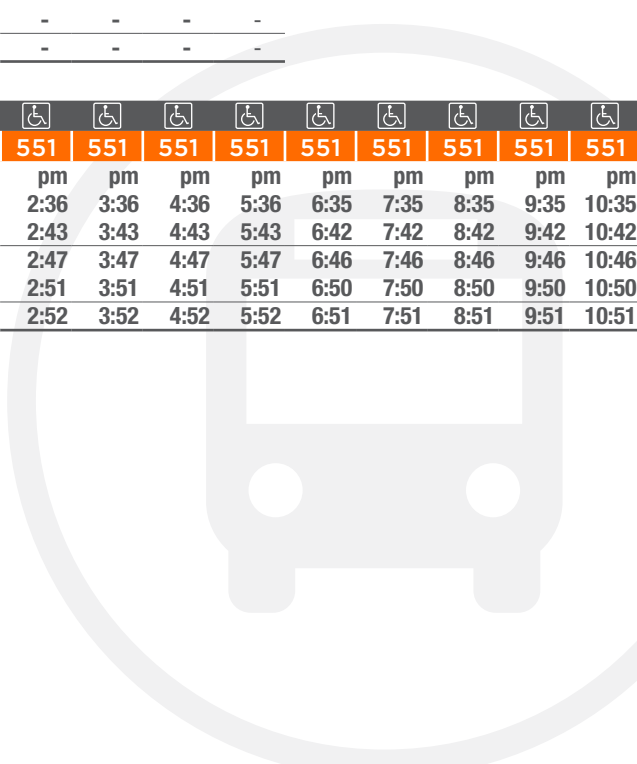
550, X50, 551, 552, 553

Monday to Friday (cont)																
map ref	ROUTE NUMBER	553	550	553	552	X50	553	553	552	X50	553	552	X50	553	552	X50
		pm	pm	pm	pm	pm	pm	pm	pm	pm	pm	pm	pm	pm	pm	pm
K	Hobart City Interchange, Stop B1	1:49	2:19	2:49	3:19	3:25	3:38	3:58	4:09	4:25	4:38	4:59	5:05	5:18	5:29	5:37
J	Nth Hobart, Elizabeth St/Pitt St	1:57	2:27	2:57	3:29	-	3:48	4:08	4:19	-	4:48	5:09	-	5:28	5:39	-
I	Augusta Rd/Giblin St	2:02	2:31	3:02	3:34	3:39	3:53	4:13	4:24	4:39	4:53	5:14	5:19	5:34	5:44	5:51
H	Doyle Ave/Pottery Rd	2:04	-	3:04	-	-	3:55	4:15	-	-	4:55	-	-	5:36	-	-
G	Susan Pde/Shirley Bvd	2:09	-	3:09	-	-	4:00	4:20	-	-	5:00	-	-	5:41	-	-
F	Lenah Valley Rd/Girrabong Rd	2:13	2:34	3:13	3:37	3:42	4:04	4:24	4:27	4:42	5:04	5:17	5:22	5:45	5:47	5:54
E	Lenah Valley, Stratton Ave	-	-	-	3:40	-	-	-	4:30	-	-	5:20	-	-	5:50	-
D	Lenah Valley, Brushy Creek Rd	2:14	-	3:14	3:44	-	4:05	4:25	4:34	-	5:05	5:24	-	5:47	5:54	-
C	Glenorchy, Barossa Rd/Burton St	-	2:40	-	-	3:49	-	-	-	4:49	-	-	5:29	-	-	6:01
B	Sussex St/Pitcairn St	-	-	-	-	3:53	-	-	-	4:53	-	-	5:33	-	-	6:05
A	Glenorchy Interchange	-	2:45	-	-	3:56	-	-	-	4:56	-	-	5:36	-	-	6:08

Monday to Friday (cont)											
map ref	ROUTE NUMBER	553	X50	553	551	551	551	551	551	551	
		pm	pm	pm	pm	pm	pm	pm	pm	pm	
K	Hobart City Interchange, Stop B1	5:48	6:05	6:08	6:28	7:28	8:28	9:28	10:28	11:28	f12:28
J	Nth Hobart, Elizabeth St/Pitt St	5:58	-	6:16	6:35	7:35	8:35	9:35	10:35	11:35	f12:35
I	Augusta Rd/Giblin St	6:03	6:19	6:21	6:39	7:39	8:39	9:39	10:39	11:39	f12:39
H	Doyle Ave/Pottery Rd	6:05	-	6:23	-	-	-	-	-	-	-
G	Susan Pde/Shirley Bvd	6:10	-	6:28	-	-	-	-	-	-	-
F	Lenah Valley Rd/Girrabong Rd	6:14	6:22	6:32	6:43	7:43	8:43	9:43	10:43	11:43	f12:43
E	Lenah Valley, Stratton Ave	-	-	-	-	-	-	-	-	-	-
D	Lenah Valley, Brushy Creek Rd	6:15	-	6:33	6:44	7:44	8:44	9:44	10:44	11:44	f12:44
C	Glenorchy, Barossa Rd/Burton St	-	6:29	-	-	-	-	-	-	-	-
B	Sussex St/Pitcairn St	-	6:33	-	-	-	-	-	-	-	-
A	Glenorchy Interchange	-	6:36	-	-	-	-	-	-	-	-

Saturday																
map ref	ROUTE NUMBER	551	551	551	551	551	551	551	551	551	551	551	551	551	551	551
		am	am	am	am	pm	pm	pm	pm	pm	pm	pm	pm	pm	pm	pm
K	Hobart City Interchange, Stop B1	8:35	9:36	10:36	11:36	12:36	1:36	2:36	3:36	4:36	5:36	6:35	7:35	8:35	9:35	10:35
J	Nth Hobart, Elizabeth St/Pitt St	8:42	9:43	10:43	11:43	12:43	1:43	2:43	3:43	4:43	5:43	6:42	7:42	8:42	9:42	10:42
I	Augusta Rd/Giblin St	8:46	9:47	10:47	11:47	12:47	1:47	2:47	3:47	4:47	5:47	6:46	7:46	8:46	9:46	10:46
F	Lenah Valley Rd/Girrabong Rd	8:50	9:51	10:51	11:51	12:51	1:51	2:51	3:51	4:51	5:51	6:50	7:50	8:50	9:50	10:50
D	Lenah Valley, Brushy Creek Rd	8:51	9:52	10:52	11:52	12:52	1:52	2:52	3:52	4:52	5:52	6:51	7:51	8:51	9:51	10:51

Saturday (cont)			
map ref	ROUTE NUMBER	551	551
		pm	am
K	Hobart City Interchange, Stop B1	11:35	12:35
J	Nth Hobart, Elizabeth St/Pitt St	11:42	12:42
I	Augusta Rd/Giblin St	11:46	12:46
F	Lenah Valley Rd/Girrabong Rd	11:50	12:50
D	Lenah Valley, Brushy Creek Rd	11:51	12:51



WHO OPERATES MY SERVICE?



550, X50, 551, 552, 553

metrotas.com.au

13 22 01



Online trip information
transport.tas.gov.au



EFFECTIVE 11 OCTOBER 2020

550, X50, 551, 552, 553

Sunday/Public Holidays												
map ref	ROUTE NUMBER	551	551	551	551	551	551	551	551	551	551	551
		am	am	am	pm	pm	pm	pm	pm	pm	pm	pm
K	Hobart City Interchange, Stop B1	9:47	10:47	11:47	12:47	1:47	2:47	3:47	4:47	5:47	6:46	7:46
J	Nth Hobart, Elizabeth St/Pitt St	9:54	10:54	11:54	12:54	1:54	2:54	3:54	4:54	5:54	6:53	7:53
I	Augusta Rd/Giblin St	9:58	10:58	11:58	12:58	1:58	2:58	3:58	4:58	5:58	6:57	7:57
F	Lenah Valley Rd/Girrabong Rd	10:02	11:02	12:02	1:02	2:02	3:02	4:02	5:02	6:02	7:01	8:01
D	Lenah Valley, Brushy Creek Rd	10:03	11:03	12:03	1:03	2:03	3:03	4:03	5:03	6:03	7:02	8:02

Explanations

- Wheelchair accessible bus
- f Service operates on Friday nights only
- s Service travels via Stansbury St on school days only and continues to Glenorchy Primary Hull St
- v Service operates during school vacation only



WHO OPERATES MY SERVICE?



550, X50, 551, 552, 553

metrotas.com.au

13 22 01



Online trip information
transport.tas.gov.au