



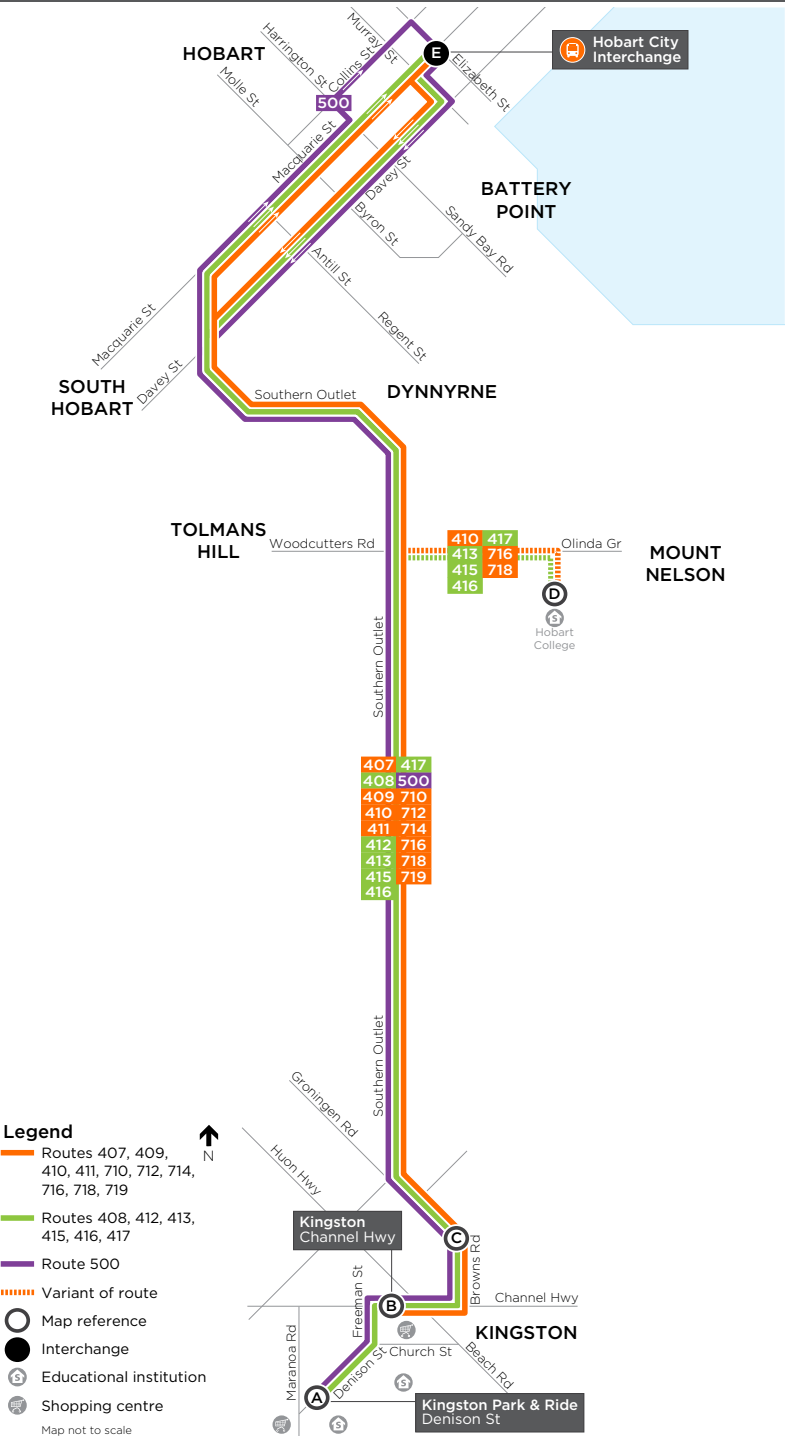
EFFECTIVE 11 OCTOBER 2020

407, 408, 409, 410, 411, 412, 413, 415, 416, 417, 500, 710, 712, 714, 716, 718, 719

# Kingston to Hobart City via Southern Outlet

ROUTE NUMBER	ROUTE
407, 409, 410, 411, 710, 712, 714, 716, 718, 719	Kingston to Hobart City
408, 412, 413, 415, 416, 417, 500	Kingston Park & Ride to Hobart City

## BUS ROUTE MAP



WHO OPERATES MY SERVICE?



407, 408, 409, 410, 411, 412, 413, 415, 416, 417, 500

[metrotas.com.au](http://metrotas.com.au)

13 22 01



710, 712, 714, 716, 718, 719

[tassielink.com.au](http://tassielink.com.au)

1300 300 520



Online trip information [transport.tas.gov.au](http://transport.tas.gov.au)



EFFECTIVE 11 OCTOBER 2020

407, 408, 409, 410, 411, 412, 413, 415, 416,  
417, 500, 710, 712, 714, 716, 718, 719

## Kingston to Hobart City via Southern Outlet



### USEFUL INFORMATION



#### HAILING YOUR BUS

Signal the bus driver to stop.



#### WHEELCHAIR ACCESSIBLE BUSES

Wheelchair accessible services are marked with  on the timetable, refer to each operator's contact information below to check if other wheelchair accessible services are available.



#### DON'T MISS YOUR BUS

Be at your bus stop five minutes before your bus is due.



#### ENQUIRIES

For any general enquiries, feedback or more information including timetables, maps and fares, refer to each operator's contact information (below).

Phone between 9am and 5pm Monday to Friday.



### PLAN YOUR TRIP



#### ONLINE TRIP INFORMATION

Visit [www.transport.tas.gov.au](http://www.transport.tas.gov.au) for

- maps and timetables
- fares


Or search for your journey on Google Transit




### WHO OPERATES MY SERVICE?

**Metro**

407, 408, 409, 410, 411, 412, 413, 415, 416, 417, 500

 [metrotas.com.au](http://metrotas.com.au)

 13 22 01

**Tassielink**

710, 712, 714, 716, 718, 719

 [tassielink.com.au](http://tassielink.com.au)

 1300 300 520



EFFECTIVE 11 OCTOBER 2020

# 407, 408, 409, 410, 411, 412, 413, 415, 416, 417, 500, 710, 712, 714, 716, 718, 719



from Kingston towards Hobart City

Monday to Friday																
map ref	ROUTE NUMBER	412	408	416	716	407	409	500	407	415	500	409	714	411	407	413
		am	am	am	am	am	am	am	am	am	am	am	am	am	am	am
(A)	Denison St (Park & Ride) In	6:35	7:09	7:14	-	-	-	7:24	-	s7:33	7:40	-	-	-	-	v8:00
(B)	Kingston, Channel Hwy/John St	6:37	7:11	7:16	7:18	7:20	7:24	7:27	7:32	s7:35	7:43	7:45	7:48	7:52	7:56	v8:02
(C)	Kingston, Browns Rd	6:38	7:13	7:17	7:19	7:22	7:26	7:29	7:34	s7:36	7:45	7:47	7:49	7:54	7:58	v8:03
(D)	Hobart College	-	-	-	-	-	-	-	-	-	-	-	-	-	-	-
(E)	Hobart City, Macquarie St	6:55	7:31	7:36	7:38	7:40	7:44	-	7:52	s7:55	-	8:06	8:09	8:13	8:17	v8:23

Monday to Friday (cont)																
map ref	ROUTE NUMBER	413	500	412	407	415	718	718	417	409	712	500	412	716	417	407
		am	am	am	am	am	am	am	am	am	am	am	am	am	am	am
(A)	Denison St (Park & Ride) In	s8:00	8:00	8:05	-	s8:11	-	-	s8:12	-	-	8:20	8:24	-	v8:25	-
(B)	Kingston, Channel Hwy/John St	s8:02	8:03	8:07	8:11	s8:13	v8:14	s8:14	s8:14	8:16	8:18	8:23	8:26	v8:26	v8:27	8:32
(C)	Kingston, Browns Rd	s8:03	8:05	8:08	8:13	s8:14	v8:15	s8:15	s8:15	8:18	8:19	8:25	8:27	v8:27	v8:28	8:34
(D)	Hobart College	s8:15	-	-	-	s8:29	-	s8:27	s8:29	-	-	-	-	-	-	-
(E)	Hobart City, Macquarie St	s8:31	-	8:32	8:32	s8:44	v8:35	s8:43	s8:47	8:37	8:39	-	8:50	v8:47	v8:47	8:52

Monday to Friday (cont)																
map ref	ROUTE NUMBER	716	408	409	407	408	710	407	412	408	712	410	410	407	415	408
		am	am	am	am	am	am	am	am	am	am	am	am	am	am	am
(A)	Denison St (Park & Ride) In	s8:30	8:42	-	-	9:10	-	-	9:26	9:40	-	-	-	-	10:26	10:41
(B)	Kingston, Channel Hwy/John St	s8:33	8:44	8:53	8:58	9:12	9:18	9:19	9:28	9:42	9:53	s9:58	v9:58	10:13	10:28	10:43
(C)	Kingston, Browns Rd	s8:34	8:46	8:55	9:00	9:14	9:19	9:21	9:29	9:44	9:54	s9:59	v10:00	10:15	10:29	10:45
(D)	Hobart College	-	-	-	-	-	-	-	-	-	-	s10:08	-	-	-	-
(E)	Hobart City, Macquarie St	s8:54	9:04	9:11	9:16	9:30	9:36	9:37	9:46	10:00	10:11	s10:23	v10:16	10:31	10:46	11:01

Monday to Friday (cont)																
map ref	ROUTE NUMBER	718	410	410	407	413	714	408	410	410	407	410	412	712	408	410
		am	am	am	am	am	am	am	am	am	am	pm	pm	pm	pm	pm
(A)	Denison St (Park & Ride) In	-	-	-	-	11:26	-	11:41	-	-	-	-	-	12:27	-	12:41
(B)	Kingston, Channel Hwy/John St	10:55	s10:58	v10:58	11:13	11:28	11:30	11:43	s11:58	v11:58	12:13	12:28	12:29	12:40	12:43	s12:58
(C)	Kingston, Browns Rd	10:56	s10:59	v11:00	11:15	11:29	11:31	11:45	s11:59	v12:00	12:15	12:30	-	12:41	12:45	s12:59
(D)	Hobart College	-	s11:08	-	-	-	-	-	s12:08	-	-	-	-	-	-	s1:08
(E)	Hobart City, Macquarie St	11:13	s11:23	v11:16	11:31	11:46	11:48	12:01	s12:23	v12:16	12:31	12:46	-	12:58	1:01	s1:23

Monday to Friday (cont)																
map ref	ROUTE NUMBER	410	407	410	716	408	410	410	407	410	408	410	407	410	408	719
		pm	pm	pm	pm	pm	pm	pm	pm	pm	pm	pm	pm	pm	pm	pm
(A)	Denison St (Park & Ride) In	-	-	-	-	1:41	-	-	-	-	2:41	-	-	-	3:39	-
(B)	Kingston, Channel Hwy/John St	v12:58	1:13	1:28	1:30	1:43	s1:58	v1:58	2:13	2:28	2:43	2:58	3:13	3:28	3:41	3:45
(C)	Kingston, Browns Rd	v1:00	1:15	1:30	1:31	1:45	s1:59	v2:00	2:15	2:30	2:45	3:00	3:15	3:30	3:43	3:46
(D)	Hobart College	-	-	-	-	-	s2:08	-	-	-	-	-	-	-	-	-
(E)	Hobart City, Macquarie St	v1:16	1:31	1:46	1:48	2:01	s2:23	v2:16	2:31	2:46	3:01	3:16	3:33	3:46	4:01	4:03

## WHO OPERATES MY SERVICE?



407, 408, 409, 410, 411, 412, 413, 415, 416, 417, 500

metrotas.com.au

13 22 01



710, 712, 714, 716, 718, 719

tassielink.com.au

1300 300 520



Online trip information  
[transport.tas.gov.au](http://transport.tas.gov.au)



EFFECTIVE 11 OCTOBER 2020

# 407, 408, 409, 410, 411, 412, 413, 415, 416, 417, 500, 710, 712, 714, 716, 718, 719

Monday to Friday (cont)																
map ref	ROUTE NUMBER	407	415	408	716	407	408	407	408	413	716	407	408	710	408	412
		pm	pm	pm	pm	pm	pm	pm	pm	pm	pm	pm	pm	pm	pm	pm
(A)	Denison St (Park & Ride) In	-	4:17	4:18	-	-	4:48	-	5:28	5:35	-	-	6:11	-	6:48	7:01
(B)	Kingston, Channel Hwy/John St	4:14	4:19	4:20	4:35	4:44	4:50	5:14	5:30	5:37	5:39	5:44	6:13	6:14	6:50	7:03
(C)	Kingston, Browns Rd	4:16	4:20	4:22	4:36	4:46	4:52	5:16	5:32	5:38	5:40	5:46	6:15	6:15	6:52	7:04
(D)	Hobart College	-	-	-	-	-	-	-	-	-	-	-	-	-	-	-
(E)	Hobart City, Macquarie St	4:34	4:39	4:40	4:53	5:04	5:10	5:34	5:50	5:54	5:56	6:04	6:31	6:30	7:08	7:17

Monday to Friday (cont)					
map ref	ROUTE NUMBER	412	412	412	407
		pm	pm	pm	am
(A)	Denison St (Park & Ride) In	7:49	8:49	9:49	-
(B)	Kingston, Channel Hwy/John St	7:51	8:51	9:51	f1:04
(C)	Kingston, Browns Rd	7:52	8:52	9:52	f1:06
(D)	Hobart College	-	-	-	-
(E)	Hobart City, Macquarie St	8:05	9:05	10:05	f1:22

### Explanations

- Wheelchair accessible bus
- f Service operates on Friday nights only
- s Service operates on school days only
- v Service operates during school vacation only

Saturday																	
map ref	ROUTE NUMBER	408	407	718	408	407	415	408	407	714	408	407	413	408	407	716	
		am	am	am	am	am	am	am	am	am	am	am	am	am	am	pm	pm
(A)	Denison St (Park & Ride) In	7:49	-	-	8:43	-	9:23	9:43	-	-	10:43	-	11:23	11:43	-	-	-
(B)	Kingston, Channel Hwy/John St	7:51	8:20	8:35	8:45	9:15	9:25	9:45	10:15	10:20	10:45	11:15	11:25	11:45	12:15	12:20	-
(C)	Kingston, Browns Rd	7:53	8:22	8:36	8:47	9:17	9:26	9:47	10:17	10:21	10:47	11:17	11:26	11:47	12:17	12:21	-
(E)	Hobart City, Macquarie St	8:09	8:38	8:50	9:03	9:33	9:40	10:03	10:33	10:35	11:03	11:33	11:40	12:03	12:33	12:35	-

Saturday (cont)																
map ref	ROUTE NUMBER	408	407	408	415	407	718	408	407	413	408	714	407	408	407	716
		pm	pm	pm	pm	pm	pm	pm	pm	pm	pm	pm	pm	pm	pm	pm
(A)	Denison St (Park & Ride) In	12:43	-	1:43	1:55	-	-	2:43	-	3:23	3:43	-	-	4:43	-	-
(B)	Kingston, Channel Hwy/John St	12:45	1:15	1:45	1:57	2:15	2:20	2:45	3:15	3:25	3:45	4:00	4:15	4:45	5:15	5:22
(C)	Kingston, Browns Rd	12:47	1:17	1:47	1:58	2:17	2:21	2:47	3:17	3:26	3:47	4:01	4:17	4:47	5:17	5:23
(E)	Hobart City, Macquarie St	1:03	1:33	2:03	2:12	2:33	2:35	3:03	3:33	3:40	4:03	4:15	4:33	5:03	5:33	5:37

Saturday (cont)									
map ref	ROUTE NUMBER	408	415	407	408	412	412	412	407
		pm	pm	pm	pm	pm	pm	pm	am
(A)	Denison St (Park & Ride) In	5:43	5:55	-	6:43	7:49	8:49	9:49	-
(B)	Kingston, Channel Hwy/John St	5:45	5:57	6:14	6:44	7:51	8:51	9:51	1:04
(C)	Kingston, Browns Rd	5:47	5:58	6:16	6:46	7:52	8:52	9:52	1:06
(E)	Hobart City, Macquarie St	6:03	6:12	6:32	7:02	8:05	9:05	10:05	1:22

Sunday/Public Holidays													
map ref	ROUTE NUMBER	718	415	714	413	716	718	415	413	714	716	412	412
		am	am	am	am	pm	pm	pm	pm	pm	pm	pm	pm
(A)	Denison St (Park & Ride) In	-	9:23	-	11:23	-	-	1:55	3:23	-	-	7:01	8:07
(B)	Kingston, Channel Hwy/John St	8:35	9:25	10:20	11:25	12:20	2:20	1:57	3:25	4:00	5:22	7:03	8:09
(C)	Kingston, Browns Rd	8:36	9:26	10:21	11:26	12:21	2:21	1:58	3:26	4:01	5:23	7:04	8:10
(E)	Hobart City, Macquarie St	8:50	9:40	10:35	11:40	12:35	2:35	2:12	3:40	4:15	5:37	7:17	8:23

## WHO OPERATES MY SERVICE?



407, 408, 409, 410, 411, 412, 413, 415, 416, 417, 500

metrotas.com.au

13 22 01



710, 712, 714, 716, 718, 719

tassielink.com.au

1300 300 520



Online trip information  
[transport.tas.gov.au](http://transport.tas.gov.au)



EFFECTIVE 11 OCTOBER 2020

# 407, 408, 409, 410, 411, 412, 413, 415, 416, 417, 500, 710, 712, 714, 716, 718, 719



from Hobart City towards Kingston

Monday to Friday																
map ref	ROUTE NUMBER	408	413	408	407	412	719	408	407	710	408	712	408	415	407	410
E	Hobart City Interchange, Stop D1	6:32	6:50	7:04	7:14	7:33	7:36	7:39	7:53	7:56	8:05	8:20	8:30	8:35	8:53	v9:00
D	Hobart College	-	-	-	-	-	-	-	-	-	-	-	-	-	-	-
C	Kingston, Browns Rd	6:47	7:05	7:20	7:30	7:48	7:51	7:56	8:10	8:11	8:22	8:36	8:46	8:51	9:10	v9:15
B	Kingston, Channel Hwy/John St	6:49	7:07	7:22	7:32	7:50	7:53	7:58	8:12	8:13	8:24	8:38	8:48	8:53	9:12	v9:17
A	Denison St (Park & Ride) Out	6:49	7:07	7:23	-	7:50	-	7:59	-	-	8:25	-	8:49	8:53	-	-

Monday to Friday (cont)																
map ref	ROUTE NUMBER	410	714	408	413	407	410	410	716	408	410	407	410	410	712	408
E	Hobart City Interchange, Stop D1	s9:00	9:08	9:23	9:38	9:53	v10:00	s10:00	10:08	10:23	10:38	10:53	v11:00	s11:00	11:08	11:23
D	Hobart College	s9:15	-	-	-	-	-	s10:15	-	-	-	-	-	s11:15	-	-
C	Kingston, Browns Rd	s9:23	9:24	9:38	9:53	10:08	v10:15	s10:23	10:24	10:38	10:53	11:08	v11:15	s11:23	11:24	11:38
B	Kingston, Channel Hwy/John St	s9:25	9:26	9:40	9:55	10:10	v10:17	s10:25	10:26	10:40	10:55	11:10	v11:17	s11:25	11:26	11:40
A	Denison St (Park & Ride) Out	-	-	9:41	9:55	-	-	-	-	10:41	-	-	-	-	-	11:41

Monday to Friday (cont)																
map ref	ROUTE NUMBER	410	407	410	410	718	408	410	407	410	410	714	408	410	407	410
E	Hobart City Interchange, Stop D1	11:38	11:53	v12:00	s12:00	12:08	12:23	12:38	12:53	v1:00	s1:00	1:08	1:23	1:38	1:53	v2:00
D	Hobart College	-	-	-	s12:15	-	-	-	-	-	s1:15	-	-	-	-	-
C	Kingston, Browns Rd	11:53	12:08	v12:15	s12:23	12:24	12:38	12:53	1:08	v1:15	s1:23	1:24	1:38	1:53	2:08	v2:15
B	Kingston, Channel Hwy/John St	11:55	12:10	v12:17	s12:25	12:26	12:40	12:55	1:10	v1:17	s1:25	1:26	1:40	1:55	2:10	v2:17
A	Denison St (Park & Ride) Out	-	-	-	-	-	12:41	-	-	-	-	-	1:41	-	-	-

Monday to Friday (cont)																
map ref	ROUTE NUMBER	410	716	407	415	408	415	410	413	407	413	716	409	716	408	407
E	Hobart City Interchange, Stop D1	pm s2:00	2:08	pm -	v2:20	2:23	s2:20	2:38	v2:50	2:53	s2:50	v3:08	3:12	s3:08	3:20	3:30
D	Hobart College	s2:15	-	2:31	-	-	s2:35	-	-	-	s3:05	-	-	s3:23	-	-
C	Kingston, Browns Rd	s2:23	2:24	2:41	v2:34	2:38	s2:43	2:53	v3:05	3:08	s3:13	v3:25	3:29	s3:31	3:37	3:47
B	Kingston, Channel Hwy/John St	s2:25	2:26	2:43	v2:36	2:40	s2:45	2:55	v3:07	3:10	s3:15	v3:27	3:31	s3:33	3:39	3:49
A	Denison St (Park & Ride) Out	-	-	-	v2:36	2:41	s2:46	-	v3:07	-	s3:16	-	-	-	3:40	-

Monday to Friday (cont)																
map ref	ROUTE NUMBER	500	407	416	415	718	416	409	718	408	412	710	407	417	500	412
E	Hobart City Interchange, Stop D1	pm 3:50	4:00	pm v4:05	pm s4:00	v4:09	pm s4:05	4:12	pm s4:09	4:20	pm 4:25	pm 4:39	pm 4:40	pm 4:45	pm 4:50	pm 4:58
D	Hobart College	-	-	-	s4:09	-	s4:20	-	s4:24	-	-	-	-	-	-	-
C	Kingston, Browns Rd	4:07	4:17	v4:21	s4:22	v4:26	s4:28	4:29	s4:32	4:37	4:42	4:56	4:57	5:02	5:07	5:15
B	Kingston, Channel Hwy/John St	4:09	4:19	v4:23	s4:25	v4:28	s4:30	4:31	s4:34	4:39	4:44	4:58	4:59	5:04	5:09	5:17
A	Denison St (Park & Ride) Out	4:10	-	v4:24	s4:26	-	s4:31	-	-	4:40	4:44	-	-	5:05	5:10	5:18

## WHO OPERATES MY SERVICE?



407, 408, 409, 410, 411, 412, 413, 415, 416, 417, 500

metrotas.com.au

13 22 01



710, 712, 714, 716, 718, 719

tassielink.com.au

1300 300 520

Online trip information  
[transport.tas.gov.au](http://transport.tas.gov.au)



EFFECTIVE 11 OCTOBER 2020

# 407, 408, 409, 410, 411, 412, 413, 415, 416, 417, 500, 710, 712, 714, 716, 718, 719

Monday to Friday (cont)																
map ref	ROUTE NUMBER	407	712	409	413	408	714	407	411	716	415	500	407	409	412	408
E	Hobart City Interchange, Stop D1	pm 5:05	pm 5:09	pm 5:12	pm 5:15	pm 5:20	pm 5:23	pm 5:25	pm 5:35	pm 5:40	pm 5:45	pm 5:50	pm 6:05	pm 6:12	pm 6:15	pm 6:30
D	Hobart College	-	-	-	-	-	-	-	-	-	-	-	-	-	-	-
C	Kingston, Browns Rd	5:22	5:26	5:29	5:32	5:37	5:40	5:42	5:52	5:57	6:02	6:07	6:21	6:28	6:30	6:46
B	Kingston, Channel Hwy/John St	5:24	5:28	5:31	5:34	5:39	5:42	5:44	5:54	5:59	6:04	6:09	6:23	6:30	6:32	6:48
A	Denison St (Park & Ride) Out	-	-	-	5:35	5:40	-	-	-	-	6:04	6:09	-	-	6:32	6:48

Monday to Friday (cont)						
map ref	ROUTE NUMBER	716	407	412	412	412
E	Hobart City Interchange, Stop D1	pm 6:40	pm 6:45	pm 7:05	pm 8:05	pm 9:05
D	Hobart College	-	-	-	-	-
C	Kingston, Browns Rd	6:53	7:01	7:18	8:18	9:18
B	Kingston, Channel Hwy/John St	6:55	7:03	7:20	8:20	9:20
A	Denison St (Park & Ride) Out	-	-	7:20	8:20	9:20

## Explanations

- Wheelchair accessible bus
- s Service operates on school days only
- v Service operates during school vacation only

Saturday																
map ref	ROUTE NUMBER	407	408	407	716	408	407	413	408	407	718	408	407	415	408	407
E	Hobart City Interchange, Stop D1	am 8:01	am 8:31	am 9:01	am 9:15	am 9:31	am 10:01	am 10:15	am 10:31	am 11:01	am 11:15	am 11:31	pm 12:01	pm 12:15	pm 12:31	pm 1:01
C	Kingston, Browns Rd	8:15	8:45	9:15	9:28	9:45	10:15	10:28	10:45	11:15	11:28	11:45	12:15	12:28	12:45	1:15
B	Kingston, Channel Hwy/John St	8:18	8:48	9:18	9:30	9:48	10:18	10:30	10:48	11:18	11:30	11:48	12:18	12:30	12:48	1:18
A	Denison St (Park & Ride) Out	-	8:48	-	-	9:49	-	10:30	10:49	-	-	11:49	-	12:30	12:49	-

Saturday (cont)																
map ref	ROUTE NUMBER	714	408	407	413	408	407	716	408	407	415	718	408	407	408	714
E	Hobart City Interchange, Stop D1	pm 1:15	pm 1:31	pm 2:01	pm 2:15	pm 2:31	pm 3:01	pm 3:15	pm 3:31	pm 4:01	pm 4:15	pm 4:30	pm 4:31	pm 5:01	pm 5:31	pm 5:45
C	Kingston, Browns Rd	1:28	1:45	2:15	2:28	2:45	3:15	3:28	3:45	4:15	4:28	4:43	4:45	5:15	5:45	5:58
B	Kingston, Channel Hwy/John St	1:30	1:48	2:18	2:30	2:48	3:18	3:30	3:48	4:18	4:30	4:45	4:48	5:18	5:48	6:00
A	Denison St (Park & Ride) Out	-	1:49	-	2:30	2:49	-	-	3:49	-	4:30	-	4:49	-	5:49	-

Saturday (cont)						
map ref	ROUTE NUMBER	407	408	412	412	412
E	Hobart City Interchange, Stop D1	pm 6:01	pm 6:31	pm 7:05	pm 8:05	pm 9:05
C	Kingston, Browns Rd	6:15	6:45	7:18	8:18	9:18
B	Kingston, Channel Hwy/John St	6:18	6:48	7:20	8:20	9:20
A	Denison St (Park & Ride) Out	-	6:48	7:20	8:20	9:20

Sunday/Public Holidays													
map ref	ROUTE NUMBER	716	413	718	415	714	413	716	415	718	714	412	412
E	Hobart City Interchange, Stop D1	am 9:15	am 10:15	am 11:15	pm 12:15	pm 1:15	pm 2:15	pm 3:15	pm 4:15	pm 4:30	pm 5:45	pm 6:15	pm 7:21
C	Kingston, Browns Rd	9:28	10:28	11:28	12:28	1:28	2:28	3:28	4:28	4:43	5:58	6:28	7:34
B	Kingston, Channel Hwy/John St	9:30	10:30	11:30	12:30	1:30	2:30	3:30	4:30	4:45	6:00	6:30	7:36
A	Denison St (Park & Ride) Out	-	10:30	-	12:30	-	2:30	-	4:30	-	-	6:30	7:36

## WHO OPERATES MY SERVICE?



407, 408, 409, 410, 411, 412, 413, 415, 416, 417, 500

metrotas.com.au

13 22 01



710, 712, 714, 716, 718, 719

tassielink.com.au

1300 300 520



Online trip information  
[transport.tas.gov.au](http://transport.tas.gov.au)