



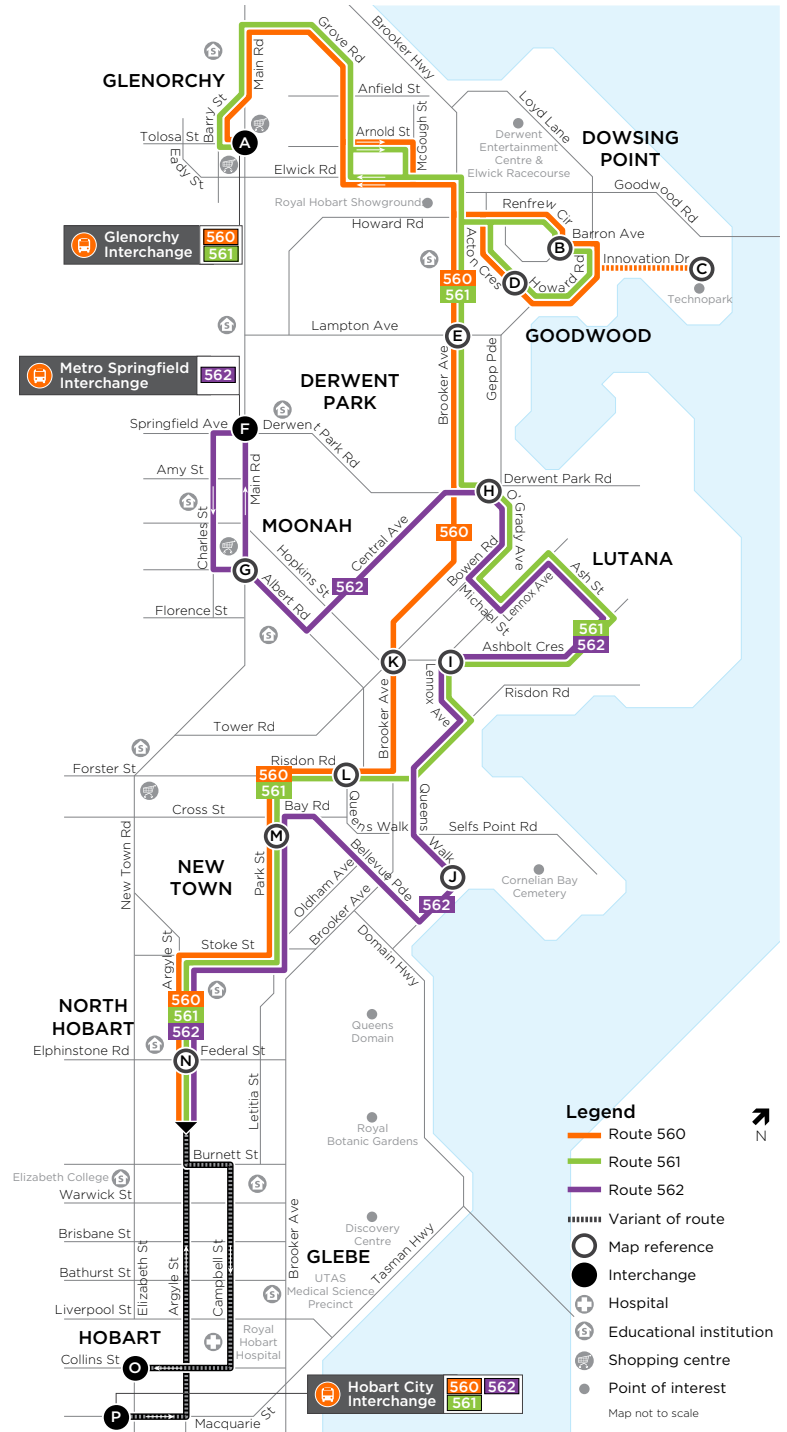
EFFECTIVE 11 OCTOBER 2020

560, 561, 562

Goodwood & Lutana to Hobart City & Glenorchy

ROUTE NUMBER	ROUTE
560	Glenorchy to Hobart City
561	Glenorchy to Hobart City
562	Metro Springfield to Hobart City

BUS ROUTE MAP



WHO OPERATES MY SERVICE?



560, 561, 562

metrotas.com.au

13 22 01



Online trip information transport.tas.gov.au



EFFECTIVE 11 OCTOBER 2020

560, 561, 562

Goodwood & Lutana to Hobart City & Glenorchy



USEFUL INFORMATION



HAILING YOUR BUS

Signal the bus driver to stop.



WHEELCHAIR ACCESSIBLE BUSES

Wheelchair accessible services are marked with  on the timetable, refer to each operator's contact information below to check if other wheelchair accessible services are available.



DON'T MISS YOUR BUS

Be at your stop five minutes before your bus is due.



RECHARGING YOUR GREENCARD

Recharge your Greencard on the bus (cash only), online and at Greencard agents. Save with Greencard

- 20% off all fares
- low daily caps
- free transfers within 90 minutes.

Single-trip tickets can be bought on the bus (cash only).



METRO SHOP

Hobart City Interchange - 22 Elizabeth St, Hobart. Open 8am to 5.30pm Monday to Friday.



ENQUIRIES

For any general enquiries, feedback or more information including timetables, maps and fares, refer to each operator's contact information (below). Phone between 7am and 6pm Monday to Friday.



PLAN YOUR TRIP



ONLINE TRIP INFORMATION

Visit www.transport.tas.gov.au for

- maps and timetables
- fares

Or search for your journey on Google Transit



APP TRIP PLANNER FOR METRO SERVICES


Download the free Metro Tas app to


- manage your Greencard
- plan your trip
- get updates and service alerts.

WHO OPERATES MY SERVICE?



560, 561, 562

 metrotas.com.au

 13 22 01



Online trip information
transport.tas.gov.au



EFFECTIVE 11 OCTOBER 2020

560, 561, 562



from Glenorchy & Metro Springfield towards Hobart City

Monday to Friday																
map ref	ROUTE NUMBER	560	561	562	561	562	560	562	560	562	560	562	560	562		
		am	am	am	am	am	am	am	am	am	am	am	am	am		
A	Glenorchy Interchange, Stop E	6:00	6:38	-	7:18	-	7:45	-	8:14	-	9:14	-	10:14	-	11:14	-
B	Goodwood, Barron Ave	6:08	6:46	-	7:27	-	7:54	-	8:23	-	9:23	-	10:23	-	11:23	-
C	Technopark, Innovation Dr	-	-	-	-	-	7:56	-	8:25	-	-	-	-	-	-	-
D	Goodwood, Acton Cr	6:10	6:48	-	7:29	-	8:00	-	8:29	-	9:25	-	10:25	-	11:25	-
E	Goodwood, Brooker Hwy/Lampton Ave	6:12	6:50	-	7:31	-	8:02	-	8:31	-	9:27	-	10:27	-	11:27	-
F	Metro Springfield, Stop A	-	-	6:52	-	7:22	-	8:15	-	8:50	-	9:50	-	10:50	-	11:50
G	Moonah, Albert Rd/Main Rd	-	-	6:55	-	7:25	-	8:18	-	8:53	-	9:53	-	10:53	-	11:53
H	Lutana, O Grady Ave/Derwent Park Rd	-	6:52	6:58	7:33	7:29	-	8:22	-	8:57	-	9:57	-	10:57	-	11:57
I	Lutana, Ashbolt Cres/Lennox Ave	-	6:57	7:04	7:38	7:37	-	8:30	-	9:03	-	10:03	-	11:03	-	12:03
J	Cornelian Bay, Queens Walk	-	-	7:08	-	7:42	-	8:35	-	9:07	-	10:07	-	11:07	-	12:07
K	Lutana, Brooker Hwy/Ashbolt Cr	6:15	-	-	-	-	8:06	-	8:35	-	9:30	-	10:30	-	11:30	-
L	New Town, Risdon Rd/Queens Walk	6:16	6:59	-	7:40	-	8:08	-	8:37	-	9:32	-	10:32	-	11:32	-
M	New Town, Park St/Harbroe Ave	6:18	7:01	7:11	7:42	7:45	8:10	8:38	8:39	9:10	9:34	10:10	10:34	11:10	11:34	12:10
N	North Hobart, Argyle St/Federal St	6:23	7:06	7:16	7:48	7:50	8:17	8:44	8:46	9:14	9:39	10:14	10:39	11:14	11:39	12:14
O	Hobart City, Collins St	6:30	7:14	7:23	7:56	7:58	8:26	8:52	8:55	9:21	9:46	10:21	10:46	11:21	11:46	12:21

Monday to Friday (cont)													
map ref	ROUTE NUMBER	560	562	560	562	560	562	560	562	560	562	560	562
		pm	pm	pm	pm	pm	pm	pm	pm	pm	pm	pm	pm
A	Glenorchy Interchange, Stop E	12:14	-	1:14	-	2:14	-	3:14	-	4:14	-	5:14	-
B	Goodwood, Barron Ave	12:23	-	1:23	-	2:23	-	3:23	-	4:23	-	5:23	-
C	Technopark, Innovation Dr	-	-	-	-	-	-	3:26	-	4:26	-	5:26	-
D	Goodwood, Acton Cr	12:25	-	1:25	-	2:25	-	3:30	-	4:30	-	5:30	-
E	Goodwood, Brooker Hwy/Lampton Ave	12:27	-	1:27	-	2:27	-	3:32	-	4:33	-	5:33	-
F	Metro Springfield, Stop A	-	12:50	-	1:50	-	2:50	-	3:50	-	4:50	-	-
G	Moonah, Albert Rd/Main Rd	-	12:53	-	1:53	-	2:53	-	3:53	-	4:53	-	-
H	Lutana, O Grady Ave/Derwent Park Rd	-	12:57	-	1:57	-	2:57	-	3:57	-	4:57	-	-
I	Lutana, Ashbolt Cres/Lennox Ave	-	1:03	-	2:03	-	3:03	-	4:03	-	5:03	-	-
J	Cornelian Bay, Queens Walk	-	1:07	-	2:07	-	3:08	-	4:08	-	5:08	-	-
K	Lutana, Brooker Hwy/Ashbolt Cr	12:30	-	1:30	-	2:30	-	3:36	-	4:36	-	5:36	-
L	New Town, Risdon Rd/Queens Walk	12:32	-	1:32	-	2:32	-	3:38	-	4:37	-	5:37	-
M	New Town, Park St/Harbroe Ave	12:34	1:10	1:34	2:10	2:34	3:11	3:40	4:11	4:39	5:11	5:39	-
N	North Hobart, Argyle St/Federal St	12:39	1:14	1:39	2:14	2:39	3:16	3:45	4:16	4:44	5:16	5:44	-
O	Hobart City, Collins St	12:46	1:21	1:46	2:21	2:46	3:23	3:52	4:23	4:50	5:23	5:50	-

WHO OPERATES
MY SERVICE?

Metro

560, 561, 562

metrotas.com.au

13 22 01



Online trip information
transport.tas.gov.au



EFFECTIVE 11 OCTOBER 2020

560, 561, 562

Saturday													
map ref	ROUTE NUMBER	561	561	561	561	561	561	561	561	561	561	561	561
		am	am	am	am	am	pm	pm	pm	pm	pm	pm	pm
A	Glenorchy Interchange, Stop E	7:40	8:40	9:40	10:40	11:40	12:40	1:40	2:40	3:40	4:40	5:40	5:40
B	Goodwood, Barron Ave	7:48	8:48	9:48	10:48	11:48	12:48	1:48	2:48	3:48	4:48	5:48	5:48
D	Goodwood, Acton Cr	7:49	8:49	9:49	10:49	11:49	12:49	1:49	2:49	3:49	4:49	5:49	5:49
E	Goodwood, Brooker Hwy/Lampton Ave	7:51	8:51	9:51	10:51	11:51	12:51	1:51	2:51	3:51	4:51	5:51	5:51
H	Lutana, O Grady Ave/Derwent Park Rd	7:53	8:53	9:53	10:53	11:53	12:53	1:53	2:53	3:53	4:53	5:53	5:53
I	Lutana, Ashbolt Cres/Lennox Ave	7:58	8:58	9:58	10:58	11:58	12:58	1:58	2:58	3:58	4:58	5:58	5:58
L	New Town, Risdon Rd/Queens Walk	8:00	9:00	10:00	11:00	12:00	1:00	2:00	3:00	4:00	5:00	6:00	6:00
M	New Town, Park St/Harbroe Ave	8:02	9:02	10:02	11:02	12:02	1:02	2:02	3:02	4:02	5:02	6:02	6:02
N	North Hobart, Argyle St/Federal St	8:07	9:07	10:07	11:07	12:07	1:07	2:07	3:07	4:07	5:07	6:07	6:07
O	Hobart City, Collins St	8:13	9:13	10:13	11:13	12:13	1:13	2:13	3:13	4:13	5:13	6:13	6:13

Sunday/Public Holidays						
map ref	ROUTE NUMBER	561	561	561	561	561
		am	pm	pm	pm	pm
A	Glenorchy Interchange, Stop E	10:10	12:10	2:10	4:10	6:10
B	Goodwood, Barron Ave	10:18	12:18	2:18	4:18	6:18
D	Goodwood, Acton Cr	10:19	12:19	2:19	4:19	6:19
E	Goodwood, Brooker Hwy/Lampton Ave	10:21	12:21	2:21	4:21	6:21
H	Lutana, O Grady Ave/Derwent Park Rd	10:23	12:23	2:23	4:23	6:23
I	Lutana, Ashbolt Cres/Lennox Ave	10:28	12:28	2:28	4:28	6:28
L	New Town, Risdon Rd/Queens Walk	10:30	12:30	2:30	4:30	6:30
M	New Town, Park St/Harbroe Ave	10:32	12:32	2:32	4:32	6:32
N	North Hobart, Argyle St/Federal St	10:36	12:36	2:36	4:36	6:36
O	Hobart City, Collins St	10:42	12:42	2:42	4:42	6:42

Explanations

Wheelchair accessible bus



from Hobart City towards Metro Springfield & Glenorchy

Monday to Friday																
map ref	ROUTE NUMBER	562	560	562	560	562	560	562	560	562	560	562	560	562		
		am	am	am	am	am	am	am	am	am	am	pm	pm	pm	pm	
P	Hobart City Interchange, Stop C1	7:08	7:17	8:08	8:18	9:08	9:38	10:08	10:38	11:08	11:38	12:08	12:38	1:08	1:38	2:08
N	North Hobart, Argyle St/Federal St	7:13	7:23	8:14	8:24	9:14	9:44	10:14	10:44	11:14	11:44	12:14	12:44	1:14	1:44	2:14
M	Park St/Harbroe Ave	7:18	7:28	8:19	8:30	9:19	9:49	10:19	10:49	11:19	11:49	12:19	12:49	1:19	1:49	2:19
L	Risdon Rd/Queens Walk Stop 18	-	7:29	-	8:31	-	9:50	-	10:50	-	11:50	-	12:50	-	1:50	-
K	Lutana, Brooker Hwy/Bowen Rd	-	7:32	-	8:34	-	9:53	-	10:53	-	11:53	-	12:53	-	1:53	-
J	Cornelian Bay Out	7:21	-	8:22	-	9:22	-	10:22	-	11:22	-	12:22	-	1:22	-	2:22
I	Ashbolt Cres/Lennox Ave	7:25	-	8:26	-	9:25	-	10:25	-	11:25	-	12:25	-	1:25	-	2:25
H	O Grady Ave/Derwent Park Rd	7:31	-	8:32	-	9:31	-	10:31	-	11:31	-	12:31	-	1:31	-	2:31
G	Moonah Shops, Main Rd	7:35	-	8:37	-	9:36	-	10:36	-	11:36	-	12:36	-	1:36	-	2:36
F	Metro Springfield, Stop A	7:38	-	8:40	-	9:39	-	10:39	-	11:39	-	12:39	-	1:39	-	2:39
E	Goodwood, Brooker Hwy/Lampton Ave	-	7:34	-	8:38	-	9:55	-	10:55	-	11:55	-	12:55	-	1:55	-
D	Goodwood, Acton Cres	-	7:36	-	8:40	-	9:57	-	10:57	-	11:57	-	12:57	-	1:57	-
C	Technopark, Innovation Dr	-	-	-	8:44	-	-	-	-	-	-	-	-	-	-	-
B	Renfrew Circle/Barron Cres	-	7:40	-	8:48	-	10:01	-	11:01	-	12:01	-	1:01	-	2:01	-
A	Glenorchy Interchange	-	7:48	-	8:57	-	10:09	-	11:09	-	12:09	-	1:09	-	2:09	-

WHO OPERATES MY SERVICE?

Metro

560, 561, 562

metrotas.com.au

13 22 01



Online trip information
transport.tas.gov.au



EFFECTIVE 11 OCTOBER 2020

560, 561, 562

Monday to Friday (cont)

map ref	ROUTE NUMBER	560	562	560	562	562	560	560	562	560	560	561
		pm	pm	pm	pm	pm	pm	pm	pm	pm	pm	pm
P	Hobart City Interchange, Stop C1	2:38	3:08	3:38	3:48	4:22	4:36	5:06	5:14	5:36	6:06	6:30
N	North Hobart, Argyle St/Federal St	2:44	3:15	3:44	3:55	4:29	4:43	5:13	5:21	5:43	6:11	6:37
M	Park St/Harbroe Ave	2:50	3:22	3:50	4:00	4:34	4:49	5:19	5:26	5:49	6:16	6:43
L	Risdon Rd/Queens Walk Stop 18	2:51	-	3:51	-	-	4:50	5:20	-	5:50	6:17	6:44
K	Lutana, Brooker Hwy/Bowen Rd	2:54	-	3:54	-	-	4:53	5:23	-	5:53	6:20	-
J	Cornelian Bay Out	-	3:25	-	4:03	4:37	-	-	5:29	-	-	-
I	Ashbolt Cres/Lennox Ave	-	3:29	-	4:07	4:41	-	-	5:33	-	-	6:48
H	O Grady Ave/Derwent Park Rd	-	3:37	-	4:14	4:48	-	-	5:40	-	-	6:52
G	Moonah Shops, Main Rd	-	3:43	-	4:19	4:53	-	-	5:45	-	-	-
F	Metro Springfield, Stop A	-	3:47	-	4:24	4:58	-	-	5:50	-	-	-
E	Goodwood, Brooker Hwy/Lampton Ave	2:58	-	3:58	-	-	4:57	5:27	-	5:57	6:22	6:54
D	Goodwood, Acton Cres	3:00	-	4:00	-	-	4:59	5:29	-	5:59	6:24	6:56
C	Technopark, Innovation Dr	-	-	-	-	-	5:03	5:33	-	6:03	-	-
B	Renfrew Circle/Barron Cres	3:05	-	4:05	-	-	5:06	5:36	-	6:06	6:28	7:00
A	Glenorchy Interchange	3:14	-	4:14	-	-	5:12	5:42	-	6:12	6:36	7:09

Saturday

map ref	ROUTE NUMBER	561	561	561	561	561	561	561	561	561	561	561
		am	am	am	am	pm	pm	pm	pm	pm	pm	pm
P	Hobart City Interchange, Stop C1	8:23	9:23	10:23	11:23	12:23	1:23	2:23	3:23	4:23	5:23	6:23
N	North Hobart, Argyle St/Federal St	8:29	9:29	10:29	11:29	12:29	1:29	2:29	3:29	4:29	5:29	6:29
M	Park St/Harbroe Ave	8:33	9:33	10:33	11:33	12:33	1:33	2:33	3:33	4:33	5:33	6:33
L	Risdon Rd/Queens Walk Stop 18	8:34	9:34	10:34	11:34	12:34	1:34	2:34	3:34	4:34	5:34	6:34
I	Ashbolt Cres/Lennox Ave	8:37	9:37	10:37	11:37	12:37	1:37	2:37	3:37	4:37	5:37	6:37
H	O Grady Ave/Derwent Park Rd	8:41	9:41	10:41	11:41	12:41	1:41	2:41	3:41	4:41	5:41	6:41
E	Goodwood, Brooker Hwy/Lampton Ave	8:43	9:43	10:43	11:43	12:43	1:43	2:43	3:43	4:43	5:43	6:43
D	Goodwood, Acton Cres	8:45	9:45	10:45	11:45	12:45	1:45	2:45	3:45	4:45	5:45	6:45
B	Renfrew Circle/Barron Cres	8:49	9:49	10:49	11:49	12:49	1:49	2:49	3:49	4:49	5:49	6:49
A	Glenorchy Interchange	8:59	9:59	10:59	11:59	12:59	1:59	2:59	3:59	4:59	5:59	6:59

Sunday/Public Holidays

map ref	ROUTE NUMBER	561	561	561	561	561
		am	pm	pm	pm	pm
P	Hobart City Interchange, Stop C1	10:27	12:27	2:27	4:27	6:27
N	North Hobart, Argyle St/Federal St	10:33	12:33	2:33	4:33	6:33
M	Park St/Harbroe Ave	10:37	12:37	2:37	4:37	6:37
L	Risdon Rd/Queens Walk Stop 18	10:38	12:38	2:38	4:38	6:38
I	Ashbolt Cres/Lennox Ave	10:41	12:41	2:41	4:41	6:41
H	O Grady Ave/Derwent Park Rd	10:45	12:45	2:45	4:45	6:45
E	Goodwood, Brooker Hwy/Lampton Ave	10:47	12:47	2:47	4:47	6:47
D	Goodwood, Acton Cres	10:49	12:49	2:49	4:49	6:49
B	Renfrew Circle/Barron Cres	10:53	12:53	2:53	4:53	6:53
A	Glenorchy Interchange	11:03	1:03	3:03	5:03	7:03

Explanations

Wheelchair accessible bus

WHO OPERATES MY SERVICE?

Metro

560, 561, 562

metrotas.com.au

13 22 01



Online trip information
transport.tas.gov.au