



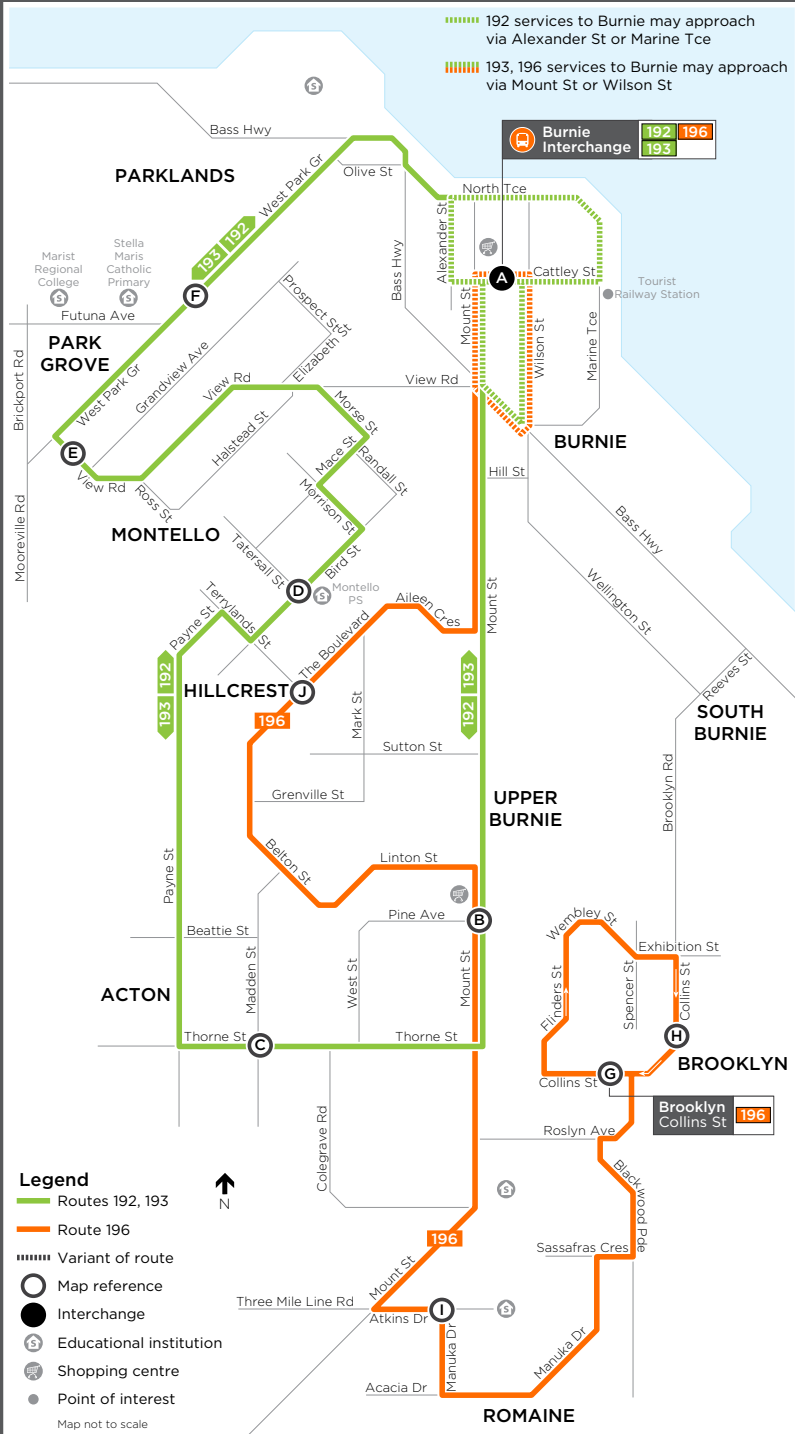
EFFECTIVE 17 JANUARY 2021

192, 193, 196

Brooklyn, Acton & Montello to Burnie

ROUTE NUMBER	ROUTE
192	Acton & Montello to Burnie
193	Acton & Montello to Burnie
196	Brooklyn to Burnie

BUS ROUTE MAP



WHO OPERATES MY SERVICE?



192, 193, 196

metrotas.com.au

13 22 01



ACCESSIBLE SERVICE

All services are operated by wheelchair accessible vehicles.



Online trip information transport.tas.gov.au





EFFECTIVE 17 JANUARY 2021


192, 193, 196

Brooklyn, Acton & Montello to Burnie

USEFUL INFORMATION

 **HAILING YOUR BUS**
Signal the bus driver to stop.


 **DON'T MISS YOUR BUS**
Be at your stop five minutes before your bus is due.

 **RECHARGING YOUR GREENCARD**
Recharge your Greencard on the bus (cash only), online and at Greencard agents.
Save with Greencard


- 20% off all fares
- low daily caps
- free transfers within 90 minutes.

Single-trip tickets can be bought on the bus (cash only).

 **METRO BURNIE DEPOT**
28 Strahan St, South Burnie.
Open 8.30am to 5pm, Monday to Friday.


 **ENQUIRIES**
For any general enquiries, feedback or more information including timetables, maps and fares, refer to each operator's contact information (below).
Phone between 7am and 6pm Monday to Friday.

PLAN YOUR TRIP

 **ONLINE TRIP INFORMATION**
Visit www.transport.tas.gov.au for

- maps and timetables
- fares

Or search for your journey on Google Transit

 **APP TRIP PLANNER FOR METRO SERVICES**
Download the free Metro Tas app to

- manage your Greencard
- plan your trip
- get updates and service alerts.

WHO OPERATES MY SERVICE?

Metro
192, 193, 196
 metrotas.com.au
 13 22 01



ACCESSIBLE SERVICE

All services are operated by wheelchair accessible vehicles.



EFFECTIVE 17 JANUARY 2021

192, 193, 196



192 Montello, Acton & Upper Burnie - Clockwise

Monday to Friday

map ref	ROUTE NUMBER	192	192	192
		am	am	pm
A	Burnie, Cattley St Stop A	8:27	10:05	12:05
B	Upper Burnie, Mount St/Pine Ave	8:31	10:10	12:10
C	Acton Child & Family Centre	8:34	10:13	12:13
D	Montello, Bird St/Tattersall St	8:39	10:18	12:18
F	Park Grove, West Park Gr/Oldaker St	8:43	10:21	12:21
A	Burnie, Cattley St	8:49	10:27	12:27



193 Montello, Acton & Upper Burnie - Anti Clockwise

Monday to Friday

map ref	ROUTE NUMBER	193	193	193
		pm	pm	pm
A	Burnie, Cattley St Stop A	2:15	4:15	5:26
E	Park Grove, View Rd	2:21	4:21	5:32
D	Montello, Bird St/Tattersall St	2:24	4:24	5:35
C	Acton Child & Family Centre	2:29	4:29	5:40
B	Upper Burnie, Mount St/Pine Ave	2:31	4:31	5:42
A	Burnie, Cattley St	2:35	4:35	5:46



WHO OPERATES MY SERVICE?



192, 193, 196
metrotas.com.au
13 22 01



ACCESSIBLE SERVICE

All services are operated by wheelchair accessible vehicles.



Online trip information
transport.tas.gov.au



EFFECTIVE 17 JANUARY 2021

192, 193, 196



196 from Brooklyn & Romaine towards Burnie

Monday to Friday

map ref	ROUTE NUMBER	196	196	196	196	196	196	196
		am	am	am	pm	pm	pm	pm
Ⓒ	Brooklyn, Collins St/Roslyn Ave	7:53	8:53	10:02	12:02	2:02	3:42	4:18
Ⓗ	Brooklyn, Collins St/Exhibition St	7:55	8:55	10:04	12:04	2:04	3:44	4:20
Ⓘ	Romaine, Atkins Dr/Manuka Dr	8:00	9:00	10:09	12:09	2:09	3:49	4:25
Ⓔ	Upper Burnie, Mount St/Pine Ave	8:03	9:03	10:12	12:12	2:12	3:52	4:28
Ⓙ	Aquatic Centre, The Boulevard/Terrylands St	8:06	9:06	10:15	12:15	2:15	3:55	4:31
Ⓐ	Burnie, Cattley St	8:12	9:12	10:21	12:21	2:21	4:01	4:37

Saturday

map ref	ROUTE NUMBER	196	196	196	196	196
		am	am	pm	pm	pm
Ⓒ	Brooklyn, Collins St/Roslyn Ave	8:53	10:02	12:02	2:02	4:02
Ⓗ	Brooklyn, Collins St/Exhibition St	8:55	10:04	12:04	2:04	4:04
Ⓘ	Romaine, Atkins Dr/Manuka Dr	9:00	10:09	12:09	2:09	4:09
Ⓔ	Upper Burnie, Mount St/Pine Ave	9:03	10:12	12:12	2:12	4:12
Ⓙ	Aquatic Centre, The Boulevard/Terrylands St	9:06	10:15	12:15	2:15	4:15
Ⓐ	Burnie, Cattley St	9:12	10:21	12:21	2:21	4:21

Sunday/Public Holidays

map ref	ROUTE NUMBER	196	196	196	196
		am	pm	pm	pm
Ⓒ	Brooklyn, Collins St/Roslyn Ave	10:38	12:38	2:38	4:38
Ⓗ	Brooklyn, Collins St/Exhibition St	10:40	12:40	2:40	4:40
Ⓘ	Romaine, Atkins Dr/Manuka Dr	10:45	12:45	2:45	4:45
Ⓔ	Upper Burnie, Mount St/Pine Ave	10:48	12:48	2:48	4:48
Ⓙ	Aquatic Centre, The Boulevard/Terrylands St	10:51	12:51	2:51	4:51
Ⓐ	Burnie, Cattley St	10:57	12:57	2:57	4:57



WHO OPERATES MY SERVICE?

Metro

192, 193, 196

metrotas.com.au

13 22 01



ACCESSIBLE SERVICE

All services are operated by wheelchair accessible vehicles.

Online trip information
transport.tas.gov.au



EFFECTIVE 17 JANUARY 2021

192, 193, 196



196 from Burnie towards Romaine & Brooklyn

Monday to Friday

map ref	ROUTE NUMBER	196	196	196	196	196	196	196
		am	am	pm	pm	pm	pm	pm
A	Burnie, Cattley St Stop A	9:44	11:44	1:44	3:22	4:00	5:15	6:05
J	Aquatic Centre, The Boulevard/Terrylands St	9:47	11:47	1:47	3:26	4:03	5:18	6:08
B	Upper Burnie, Mount St/Pine Ave	9:51	11:51	1:51	3:30	4:07	5:22	6:12
I	Romaine, Atkins Dr/Manuka Dr	9:54	11:54	1:54	3:33	4:10	5:25	6:15
G	Brooklyn, Collins St/Roslyn Ave	10:02	12:02	2:02	3:42	4:18	e5:30	e6:20
H	Brooklyn, Collins St/Exhibition St	10:04	12:04	2:04	3:44	4:20	-	-

Saturday

map ref	ROUTE NUMBER	196	196	196	196	196
		am	am	pm	pm	pm
A	Burnie, Cattley St Stop A	9:44	11:44	1:44	3:44	6:00
J	Aquatic Centre, The Boulevard/Terrylands St	9:47	11:47	1:47	3:47	6:03
B	Upper Burnie, Mount St/Pine Ave	9:51	11:51	1:51	3:51	6:07
I	Romaine, Atkins Dr/Manuka Dr	9:54	11:54	1:54	3:54	6:10
G	Brooklyn, Collins St/Roslyn Ave	10:02	12:02	2:02	4:02	e6:15
H	Brooklyn, Collins St/Exhibition St	10:04	12:04	2:04	4:04	-

Sunday/Public Holidays

map ref	ROUTE NUMBER	196	196	196	196
		am	pm	pm	pm
A	Burnie, Cattley St Stop A	10:20	12:20	2:20	4:20
J	Aquatic Centre, The Boulevard/Terrylands St	10:23	12:23	2:23	4:23
B	Upper Burnie, Mount St/Pine Ave	10:27	12:27	2:27	4:27
I	Romaine, Atkins Dr/Manuka Dr	10:30	12:30	2:30	4:30
G	Brooklyn, Collins St/Roslyn Ave	10:38	12:38	2:38	4:38
H	Brooklyn, Collins St/Exhibition St	10:40	12:40	2:40	4:40

Explanations

e The last stop on this service is Stop 5, Exhibition St before Collins St



WHO OPERATES MY SERVICE?

Metro

192, 193, 196

metrotas.com.au

13 22 01



ACCESSIBLE SERVICE

All services are operated by wheelchair accessible vehicles.



Online trip information
transport.tas.gov.au