



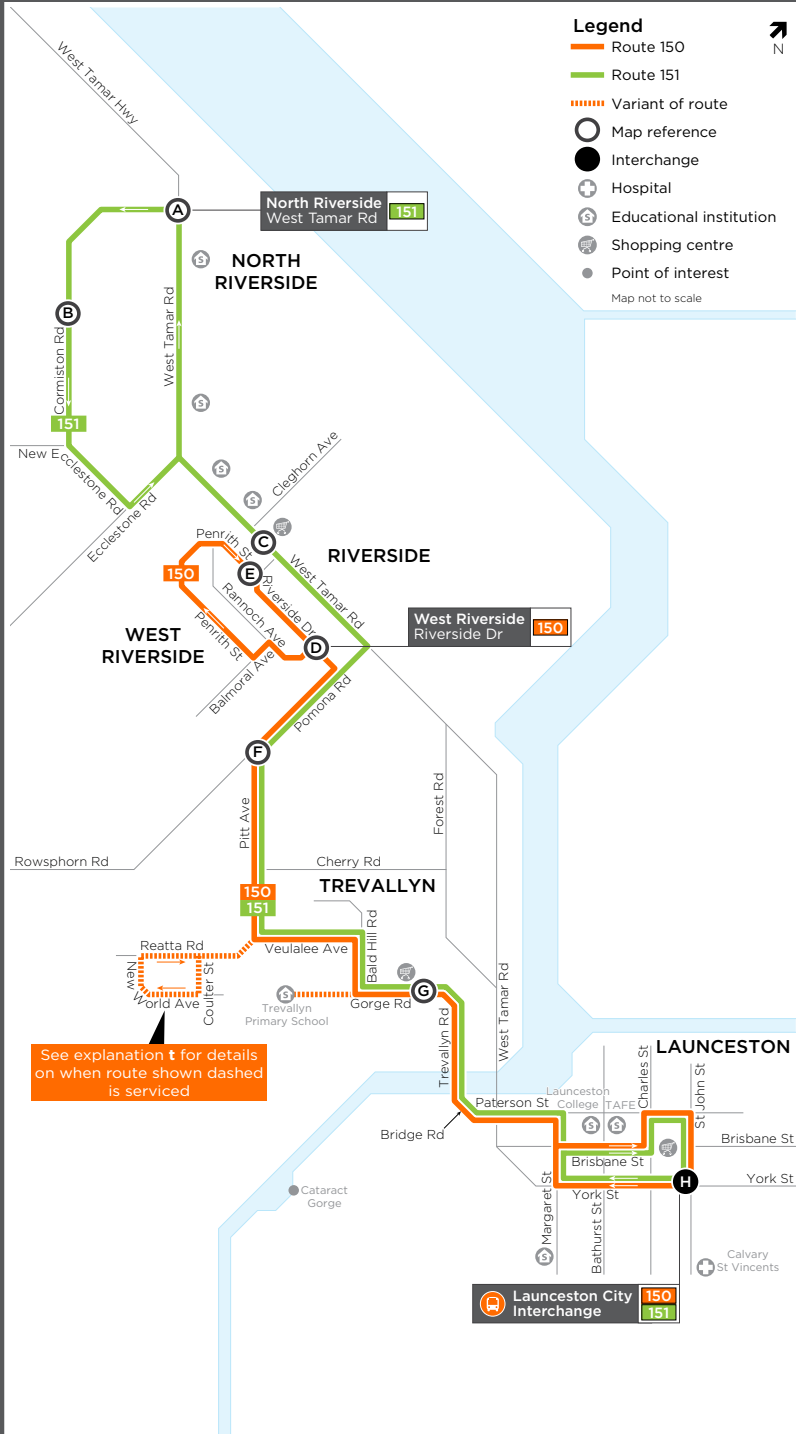
EFFECTIVE 19 JANUARY 2020

# 150, 151

## Riverside & Trevallyn to Launceston City

ROUTE NUMBER	ROUTE
<b>150</b>	West Riverside to Launceston City
<b>151</b>	North Riverside to Launceston City

### BUS ROUTE MAP



### WHO OPERATES MY SERVICE?



150, 151  
[metrotas.com.au](http://metrotas.com.au)  
 13 22 01



### ACCESSIBLE SERVICE

All services are operated by wheelchair accessible vehicles.



Online trip information  
[transport.tas.gov.au](http://transport.tas.gov.au)





EFFECTIVE 19 JANUARY 2020


# 150, 151

## Riverside & Trevallyn to Launceston City

### USEFUL INFORMATION


 **HAILING YOUR BUS**  
Signal the bus driver to stop.


 **DON'T MISS YOUR BUS**  
Be at your bus stop five minutes before your bus is due.

 **RECHARGING YOUR GREENCARD**  
Recharge your Greencard on the bus (cash only), online and at Greencard agents.  
Save with Greencard


- 20% off all fares
- low daily caps
- free transfers within 90 minutes.

Single-trip tickets can be bought on the bus (cash only).

 **METRO LAUNCESTON DEPOT**  
168 Wellington St, South Launceston.  
Open 8.30am to 5pm Monday to Friday.


 **ENQUIRIES**  
For any general enquiries, feedback or more information including timetables, maps and fares, refer to each operator's contact information (below).  
Phone between 7am and 6pm Monday to Friday.

### PLAN YOUR TRIP

 **ONLINE TRIP INFORMATION**  
Visit [www.transport.tas.gov.au](http://www.transport.tas.gov.au) for

- maps and timetables
- fares

Or search for your journey on Google Transit

 **APP TRIP PLANNER FOR METRO SERVICES**  
Download the free Metro Tas app to

- manage your Greencard
- plan your trip
- get updates and service alerts.

### WHO OPERATES MY SERVICE?

**Metro**  
150, 151  
 [metrotas.com.au](http://metrotas.com.au)  
 13 22 01



### ACCESSIBLE SERVICE

All services are operated by wheelchair accessible vehicles.



EFFECTIVE 19 JANUARY 2020

# 150, 151



## 150, 151 from Riverside towards Launceston City

### Monday to Friday

map ref	ROUTE NUMBER	150	150	150	150	150	150	150	151	150	150	151	150	150	151
		am	am	am	am	am	am	am	am	am	am	am	pm	pm	pm
(A)	North Riverside, West Tamar Rd/Cormiston Rd	-	-	-	-	-	-	-	9:50	-	-	11:50	-	-	1:50
(B)	North Riverside, Cormiston Rd/Stanton Dr	-	-	-	-	-	-	-	9:52	-	-	11:52	-	-	1:52
(C)	Riverside, West Tamar Rd/Cleghorn Ave	-	-	-	-	-	-	-	9:58	-	-	11:58	-	-	1:58
(D)	West Riverside, Riverside Dr/Rannoch Ave	6:44	7:13	7:43	s7:58	8:13	8:38	9:15	-	10:15	11:15	-	12:15	1:15	-
(E)	West Riverside, Penrith St/Riverside Dr	6:46	7:15	7:46	s8:01	8:16	8:41	9:18	-	10:18	11:18	-	12:18	1:18	-
(D)	West Riverside, Riverside Dr/Riverside Way	6:48	7:17	7:48	s8:03	8:18	8:43	9:20	-	10:20	11:20	-	12:20	1:20	-
(F)	West Riverside, Pitt Ave/Pomona Rd	6:50	7:19	7:50	s8:05	8:20	8:45	9:22	10:02	10:22	11:22	12:02	12:22	1:22	2:02
(G)	Trevallyn Shops, Gorge Rd	6:54	7:23	7:54	s8:09	8:24	8:49	9:26	10:06	10:26	11:26	12:06	12:26	1:26	2:06
(H)	Launceston City, St John St	6:59	7:29	8:01	s8:16	8:31	8:55	9:32	10:12	10:32	11:32	12:12	12:32	1:32	2:12

### Monday to Friday (cont)

map ref	ROUTE NUMBER	150	150	150	150	150	150	150
		pm	pm	pm	pm	pm	pm	pm
(A)	North Riverside, West Tamar Rd/Cormiston Rd	-	-	-	-	-	-	-
(B)	North Riverside, Cormiston Rd/Stanton Dr	-	-	-	-	-	-	-
(C)	Riverside, West Tamar Rd/Cleghorn Ave	-	-	-	-	-	-	-
(D)	West Riverside, Riverside Dr/Rannoch Ave	2:15	3:15	3:52	4:52	5:51	6:41	8:21
(E)	West Riverside, Penrith St/Riverside Dr	2:18	3:18	3:55	4:55	5:54	6:43	8:23
(D)	West Riverside, Riverside Dr/Riverside Way	2:20	3:20	3:57	4:57	5:56	6:45	8:25
(F)	West Riverside, Pitt Ave/Pomona Rd	2:22	3:22	3:59	4:59	5:58	6:47	8:27
(G)	Trevallyn Shops, Gorge Rd	2:26	3:26	4:03	5:03	6:02	6:51	8:31
(H)	Launceston City, St John St	2:32	3:32	4:09	5:09	6:08	6:56	8:36

### Saturday

map ref	ROUTE NUMBER	150	150	150	150	150	150	150	150	150	150	150	150	150
		am	am	am	am	pm	pm	pm	pm	pm	pm	pm	pm	pm
(D)	West Riverside, Riverside Dr/Rannoch Ave	8:08	9:08	10:08	11:08	12:08	1:08	2:08	3:08	4:08	5:08	6:07	7:07	8:21
(E)	West Riverside, Penrith St/Riverside Dr	8:11	9:11	10:11	11:11	12:11	1:11	2:11	3:11	4:11	5:11	6:10	7:09	8:23
(D)	West Riverside, Riverside Dr/Riverside Way	8:13	9:13	10:13	11:13	12:13	1:13	2:13	3:13	4:13	5:13	6:12	7:11	8:25
(F)	West Riverside, Pitt Ave/Pomona Rd	8:15	9:15	10:15	11:15	12:15	1:15	2:15	3:15	4:15	5:15	6:14	7:13	8:27
(G)	Trevallyn Shops, Gorge Rd	8:19	9:19	10:19	11:19	12:19	1:19	2:19	3:19	4:19	5:19	6:18	7:17	8:31
(H)	Launceston City, St John St	8:25	9:25	10:25	11:25	12:25	1:25	2:25	3:25	4:25	5:25	6:24	7:22	8:36

### Sunday/Public Holidays

map ref	ROUTE NUMBER	150	150	150	150
		am	pm	pm	pm
(D)	West Riverside, Riverside Dr/Rannoch Ave	10:22	12:22	2:22	4:22
(E)	West Riverside, Penrith St/Riverside Dr	10:25	12:25	2:25	4:25
(D)	West Riverside, Riverside Dr/Riverside Way	10:27	12:27	2:27	4:27
(F)	West Riverside, Pitt Ave/Pomona Rd	10:29	12:29	2:29	4:29
(G)	Trevallyn Shops, Gorge Rd	10:33	12:33	2:33	4:33
(H)	Launceston City, St John St	10:39	12:39	2:39	4:39

### Explanations

s Service operates on school days only.



Please note **route 151** services are trial services that will operate for a limited period. Usage levels for the service will be monitored throughout the course of the trial in order to inform whether the service will continue. For more information on trial services visit [www.transport.tas.gov.au](http://www.transport.tas.gov.au)

### WHO OPERATES MY SERVICE?

**Metro**

150, 151  
 metrotas.com.au  
 13 22 01



### ACCESSIBLE SERVICE

All services are operated by wheelchair accessible vehicles.



Online trip information  
[transport.tas.gov.au](http://transport.tas.gov.au)



EFFECTIVE 19 JANUARY 2020

# 150, 151



## 150, 151 from Launceston City towards Riverside

### Monday to Friday

map ref	ROUTE NUMBER	150	150	150	150	151	150	150	151	150	150	151	150	150	150
		am	am	am	am	am	am	am	am	pm	pm	pm	pm	pm	pm
H	Launceston City, York St, Stop C1	7:32	8:02	8:27	9:04	9:34	10:04	11:04	11:34	12:04	1:04	1:34	2:04	2:58	3:40
G	Trevallyn Shops, Gorge Rd	7:37	8:07	8:32	9:09	9:39	10:09	11:09	11:39	12:09	1:09	1:39	2:09	3:04	3:46
F	West Riverside, Pitt Ave/Pomona Rd	7:41	8:11	8:36	9:13	9:43	10:13	11:13	11:43	12:13	1:13	1:43	2:13	3:08	3:50
D	West Riverside, Riverside Dr/Rannoch Ave	7:43	8:13	8:38	9:15	-	10:15	11:15	-	12:15	1:15	-	2:15	3:15	3:52
E	West Riverside, Penrith St/Riverside Dr	7:46	8:16	8:41	9:18	-	10:18	11:18	-	12:18	1:18	-	2:18	3:18	3:55
D	West Riverside, Riverside Dr/Riverside Way	7:50	8:20	8:45	9:22	-	10:22	11:22	-	12:22	1:22	-	2:22	3:22	3:59
C	Riverside, West Tamar Rd/Riverside Dr	-	-	-	-	9:47	-	-	11:47	-	-	1:47	-	-	-
A	North Riverside, West Tamar Rd/Cormiston Rd	-	-	-	-	9:50	-	-	11:50	-	-	1:50	-	-	-

### Monday to Friday (cont)

map ref	ROUTE NUMBER	150	150	150	150	150	150
		pm	pm	pm	pm	pm	pm
H	Launceston City, York St, Stop C1	4:10	4:40	5:10	5:40	6:30	8:10
G	Trevallyn Shops, Gorge Rd	4:16	4:46	5:16	5:45	6:35	8:15
F	West Riverside, Pitt Ave/Pomona Rd	4:20	4:50	5:20	5:49	6:39	8:19
D	West Riverside, Riverside Dr/Rannoch Ave	4:22	4:52	5:22	5:51	6:41	8:21
E	West Riverside, Penrith St/Riverside Dr	4:24	4:55	5:24	5:54	6:43	8:23
D	West Riverside, Riverside Dr/Riverside Way	4:26	4:59	5:26	5:58	6:47	8:27
C	Riverside, West Tamar Rd/Riverside Dr	-	-	-	-	-	-
A	North Riverside, West Tamar Rd/Cormiston Rd	-	-	-	-	-	-

### Saturday

map ref	ROUTE NUMBER	150	150	150	150	150	150	150	150	150	150	150	150	
		am	am	am	am	am	pm	pm	pm	pm	pm	pm	pm	
H	Launceston City, York St, Stop C1	7:56	8:56	9:56	10:56	11:56	12:56	1:56	2:56	3:56	4:56	5:56	6:56	8:10
G	Trevallyn Shops, Gorge Rd	8:02	9:02	10:02	11:02	12:02	1:02	2:02	3:02	4:02	5:02	6:01	7:01	8:15
F	West Riverside, Pitt Ave/Pomona Rd	8:06	9:06	10:06	11:06	12:06	1:06	2:06	3:06	4:06	5:06	6:05	7:05	8:19
D	West Riverside, Riverside Dr/Rannoch Ave	8:08	9:08	10:08	11:08	12:08	1:08	2:08	3:08	4:08	5:08	6:07	7:07	8:21
E	West Riverside, Penrith St/Riverside Dr	8:11	9:11	10:11	11:11	12:11	1:11	2:11	3:11	4:11	5:11	6:10	7:09	8:23
D	West Riverside, Riverside Dr/Riverside Way	8:13	9:13	10:13	11:13	12:13	1:13	2:13	3:13	4:13	5:13	6:12	7:11	8:25

### Sunday/Public Holidays

map ref	ROUTE NUMBER	150	150	150	150
		am	pm	pm	pm
H	Launceston City, York St, Stop C1	10:10	12:10	2:10	4:10
G	Trevallyn Shops, Gorge Rd	10:16	12:16	2:16	4:16
F	West Riverside, Pitt Ave/Pomona Rd	10:20	12:20	2:20	4:20
D	West Riverside, Riverside Dr/Rannoch Ave	10:22	12:22	2:22	4:22
E	West Riverside, Penrith St/Riverside Dr	10:25	12:25	2:25	4:25
D	West Riverside, Riverside Dr/Riverside Way	10:27	12:27	2:27	4:27



Please note **route 151** services are trial services that will operate for a limited period. Usage levels for the service will be monitored throughout the course of the trial in order to inform whether the service will continue. For more information on trial services visit [www.transport.tas.gov.au](http://www.transport.tas.gov.au)

### Explanations

a service operates 5 minutes later on school days

t service travels via Trevallyn Primary School and New world Ave on school days only

### WHO OPERATES MY SERVICE?



150, 151  
[metrotas.com.au](http://metrotas.com.au)  
 13 22 01



### ACCESSIBLE SERVICE

All services are operated by wheelchair accessible vehicles.



Tasmanian  
Government

Online trip information  
[transport.tas.gov.au](http://transport.tas.gov.au)